


























LOCATION MAP

File - 7408887 Area = 136.19 Ha
 Application - PGAA Inc.

Legend

- | | |
|---|--|
|  Crown Land Application |  Water - Lines (20K) |
|  Primary Survey Parcel |  Rapids |
|  Subdivision |  River or Stream - Definite |
|  Integrated Cadastre |  River or Stream - Dry |
|  Surveyed Rights of Way |  River or Stream - Indefinite |
|  Transportation Corridor |  Dam - section Base |
|  Provincial Park |  Flooded Land - Inundated |
|  Protected Area |  Lake - Definite |
|  OIC Ecological Reserve |  Lake - Indefinite |
|  Transportation - Lines (20K) | Lake - Intermittent |
|  Airfield | Reservoir - Definite |
|  Road | Reservoir - Indefinite |
|  Road (Gravel Undivided) - 1 Lane | Glacier |
|  Road (Gravel Undivided) - 2 Lanes | Icefield |
|  Trail | Island - Definite |
|  Rail Line (Double Track) | Sand Bar |
| | Contour - 20m Interval |

All measurements are approximate.

Produced by
 Integrated Land Management Bureau
 Northern Service Centre
 FrontCounterBC
 August 29, 2008



Scale - 1:100,000
 * if printed on 17X11 page

0 1,000 2,000 3,000
 Meters

North Arrow

Albers Projection/NAD 83

