

Proponent: R93 Enterprises Ltd.

Description: Unsurveyed Crown land being the bed and foreshore of Okanagan Lake fronting Lot 1, Section 1 and 2, Twp. 25, D.L.

Location: Kelowna









General Site Map

Submitting Agency:

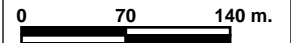
File #: 3404721

Date: February 12, 2010

Legend

-  Municipalities - Tantalus - Outlined
-  Forest Districts - Outlined
-  District Boundaries - Ministry of Transportation - Outlined
- Regional Districts - Tantalus - Outlined**
-  Regional Districts Unofficial Tantalus
-  Regional Boundaries - Ministry of Environment
-  Crown Land Applications by Type - Outlined
-  Primary Survey Parcels - Outlined
-  Primary Survey Parcels - Legal Descriptions

Mapsheet #: 82E.083



Scale: 1:5,072

NOTE:

Map produced using IMap BC on-line.
FOR GENERAL REFERENCE ONLY.
The accuracy and completeness of the information on this map is not guaranteed. Not for navigational purposes.

Datum/Projection: NAD83, Albers Equal Area Conic

Key Map

