

**Proponent:** Chamberlain/Hume  
**Description:** Specific Permission  
**Location:** Kelowna/Okanagan Lake

## General Site Map




Submitting Agency:

File #: 3410368

Date: April 22, 2010

### Legend

Integrated Cadastral Fabric - Private Ownership  
 (1:20,000) Water - Rivers, Creeks, Shorelines, etc.

-  Canal
-  Dam
-  Dam - Beaver
-  Ditch
-  Falls
-  Flume
-  Rapids
-  River or Stream - Definite
-  River or Stream - Dry
-  River or Stream - Indefinite
-  River or Stream - Left Bank
-  River or Stream - Right Bank
-  Dam - section Base
-  Flooded Land - Inundated
-  Lake - Definite
-  Lake - Indefinite
-  Lake - Intermittent
-  Reservoir - Definite
-  Reservoir - Indefinite
-  Reservoir - Intermittent
-  Marsh
-  Swamp
-  Glacier
-  Icefield

0 110 220 m.

Scale: 1:8,033

### NOTE:

Map produced using IMap BC on-line.  
 FOR GENERAL REFERENCE ONLY.  
 The accuracy and completeness of the information on this map is not guaranteed. Not for navigational purposes.

Datum/Projection: NAD83, Albers Equal Area Conic

### Key Map

