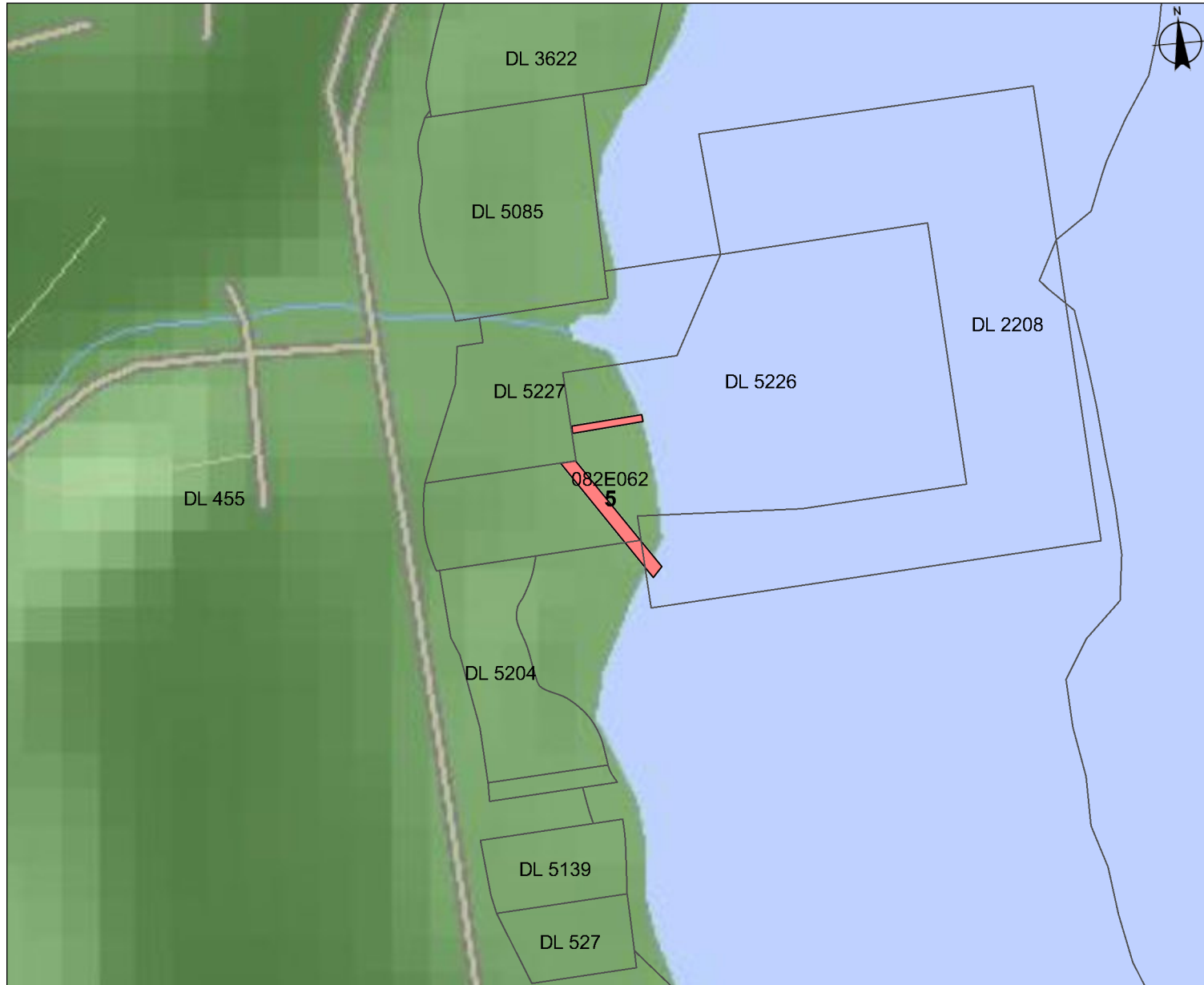


Proponent: Freshwater Fisheries Society of BC
Description: District Lots 5226 and 2208, ODYD
Location: within the District of Summerland, Lakeshore Drive














General Site Map

Submitting Agency:

File #: 3412234

Date: June 1, 2010

Legend

-  Agricultural Land Reserves - Lines
-  Primary Survey Parcels - Outlined
-  Primary Survey Parcels - Legal Descriptions
-  Municipalities - Tantalus - Outlined
-  Regional Districts - Tantalus - Outlined
-  Regional Districts Unofficial Tantalus
-  Regional Boundaries - Ministry of Environment
-  District Boundaries - Ministry of Transportation - Outlined
-  Forest Districts - Outlined
-  Mapsheet Grid (1:20,000)
- 

Imagery Date: June 1, 2010

Mapsheet #: 82E.062

0 35 70 m.

Scale: 1:2,477

NOTE:

Map produced using IMap BC on-line.
 FOR GENERAL REFERENCE ONLY.
 The accuracy and completeness of the information on this map is not guaranteed. Not for navigational purposes.

Datum/Projection: NAD83, Albers Equal Area Conic

Key Map

