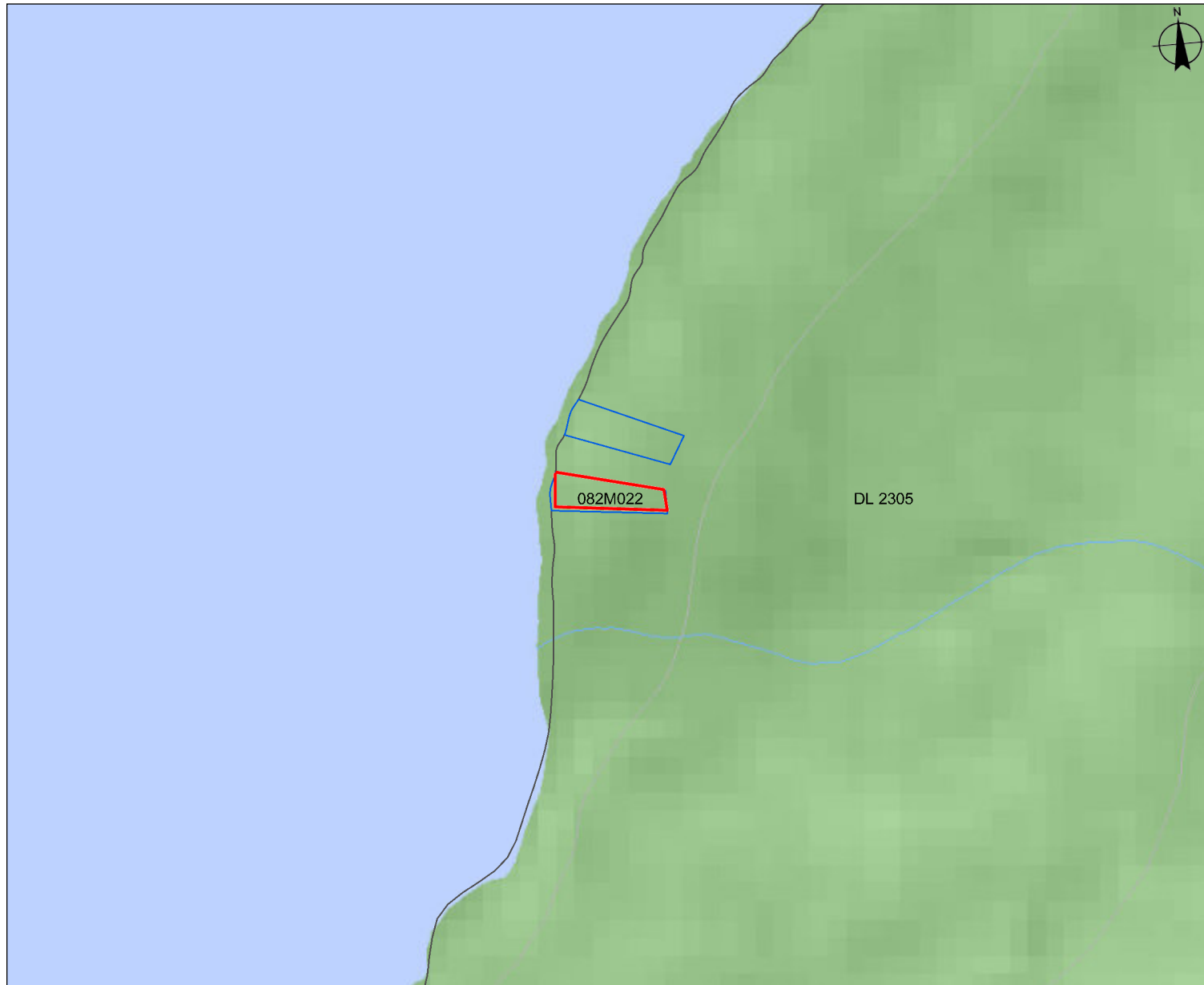


Proponent: Rodney and Tanis Carter
Description: Block X, DL 2305, KDYD
Location: East Barriere Lake









Location Map

Submitting Agency:


File #: 0253288

Date: October 26, 2010

Legend

-  Mapsheet Grid (1:20,000)
-  Lease Tenures - Tantalis - Outlined
-  Lease Applications - Tantalis - Colour Filled
-  Lease Applications - Tantalis - Outlined
-  Primary Survey Parcels - Outlined
-  Primary Survey Parcels - Legal Descriptions

Mapsheet #: 82M.022



Scale: 1:5,008

NOTE:

Map produced using IMap BC on-line.
FOR GENERAL REFERENCE ONLY.
The accuracy and completeness of the information on this map is not guaranteed. Not for navigational purposes.

Datum/Projection: NAD83, Albers Equal Area Conic

Key Map

