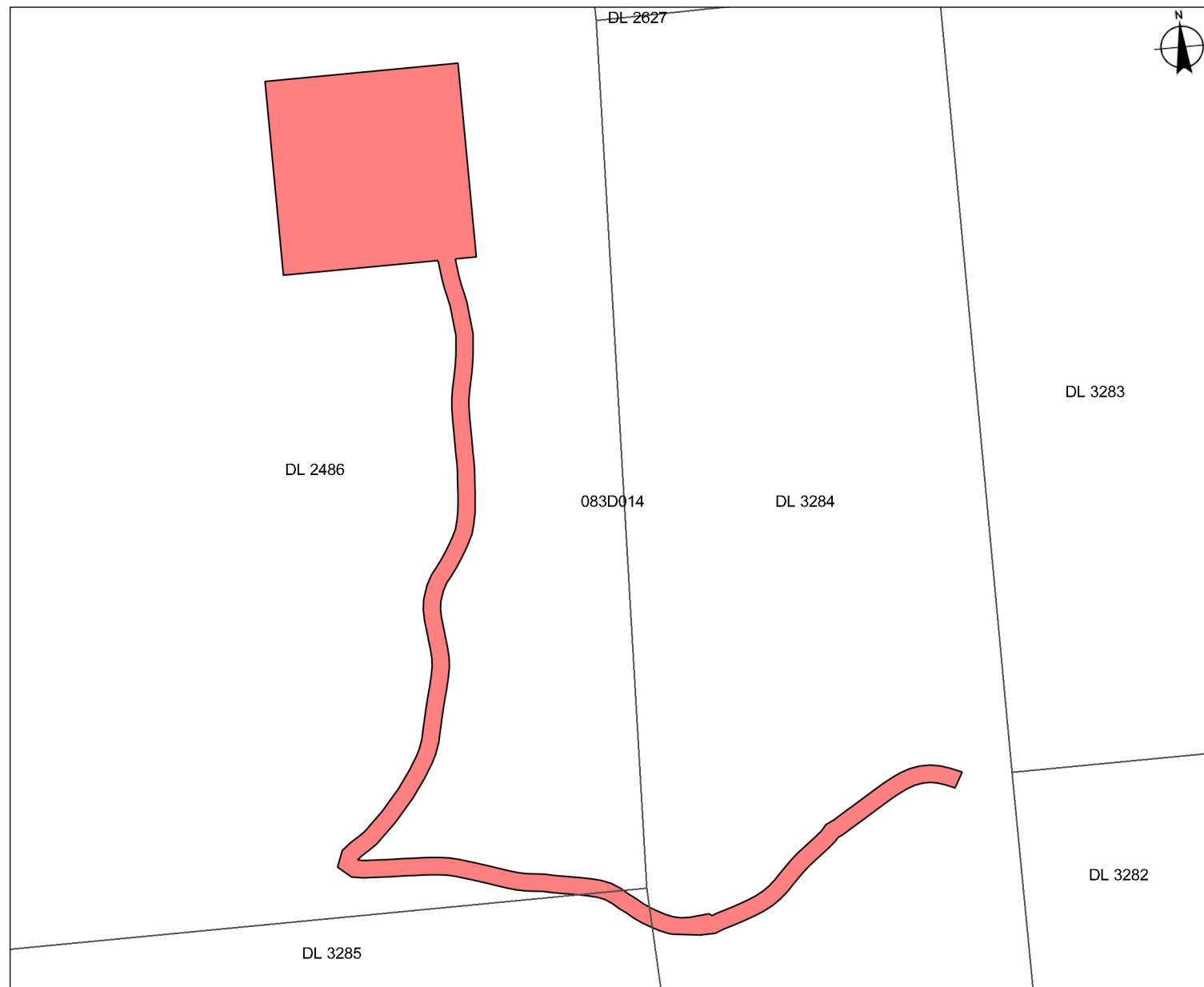


Proponent: TM Mobile

Location: 2 km north of Blue River







General Site Map

Submitting Agency:

File #: 3412364

Date: January 14, 2011

Legend

-  Primary Survey Parcels - Outlined
-  Primary Survey Parcels - Legal Descriptions
-  Mapsheet Grid (1:20,000)
- 

Mapsheet #: 83D.014

0 100 200 m.

Scale: 1:7,007

NOTE:

Map produced using iMap BC on-line.

FOR GENERAL REFERENCE ONLY.
The accuracy and completeness of the information on
this map is not guaranteed. Not for navigational
purposes.

Datum/Projection: NAD83, Albers Equal Area Conic

Key Map

