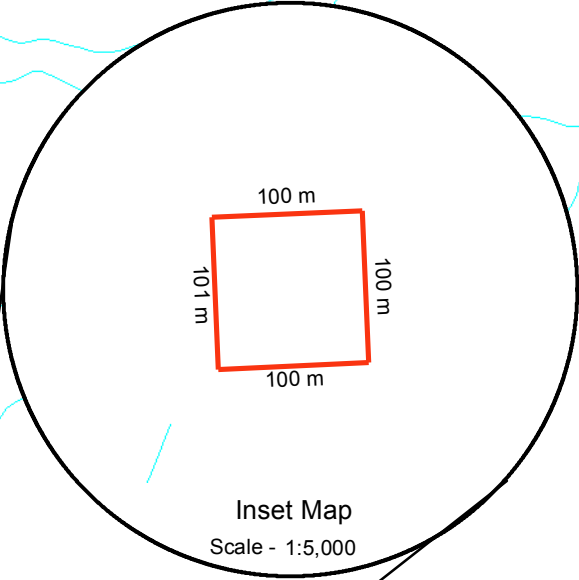


**SITE MAP**  
BCGS Mapsheet: 93F080  
Lat/Long: 53° 42' 23.837" N 124° 9' 16.953" W



93F.080

93F.070

R I V E R

F R A

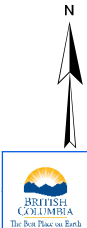
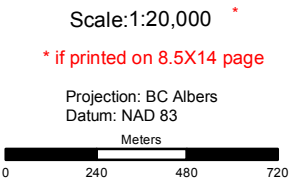
**File Number: 7408806**

**Site # 1 - TENURE** **Area = 1.004 Ha.**

**TYPE: LICENCE** **PURPOSE: WINDPOWER**

**SUBTYPE: INVESTIGATIVE LICENCE** **SUBPURPOSE: INVESTIGATIVE AND MONITORING PHASE**  
**LOCATION: Nulki Hills** **ORTHOPHOTO YEAR: 2001**

Produced by  
Ministry of Natural Resource Operations  
Northern Service Centre  
FrontCounterBC  
Date: December 5, 2013



**Legend**

- |   |  |
|---|--|
| <ul style="list-style-type: none"><li> Crown Land Application</li><li> Primary Survey Parcel</li><li> Subdivision</li><li> Municipality</li></ul>   | <ul style="list-style-type: none"><li> Provincial Park</li><li> Protected Area</li><li> OIC Ecological Reserve</li><li> Recreation Area</li></ul>  |
| <ul style="list-style-type: none"><li><b>Surveyed Rights of Way</b><ul style="list-style-type: none"><li> Surveyed Road R/W</li><li> Gas/Oil R/W District Lot</li><li> Power Transmission R/W</li><li> Gas/Oil R/W</li><li> Telecom R/W District Lot</li><li> Miscellaneous R/W</li></ul></li><li><b>Transportation Corridors</b><ul style="list-style-type: none"><li> Highway</li><li> Railway</li><li> Surveyed Road R/W</li></ul></li></ul> | <ul style="list-style-type: none"><li><b>Base Mapping Features (20K)</b><ul style="list-style-type: none"><li> River or Stream</li><li> River or Stream - Dry</li><li> Lake</li><li> Reservoir - Definite</li><li> Glacier/Icefield</li><li> Contour - 20m interval</li></ul></li><li><b>Transportation - Lines (20K)</b><ul style="list-style-type: none"><li> Airfield</li><li> Road</li><li> Forest Service Road</li><li> Road Permit</li><li> Trail</li><li> Rail Line</li></ul></li></ul> |

All measurements are approximate.