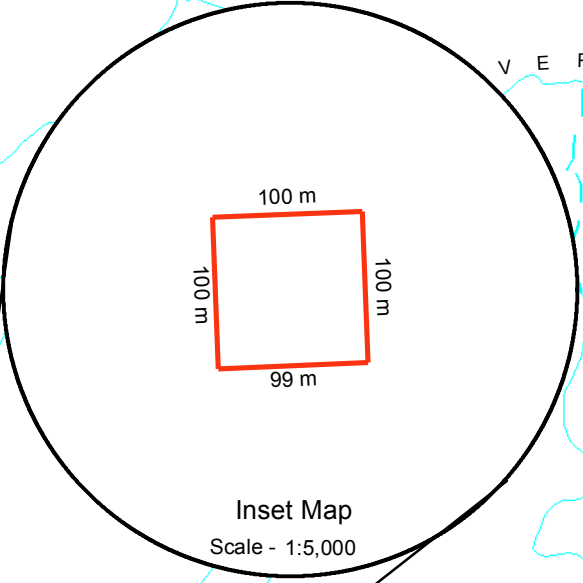


SITE MAP
BCGS Mapsheet: 93F069
Lat/Long: 53° 40' 21.800" N 124° 13' 52.376" W



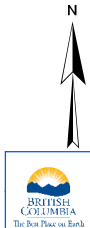
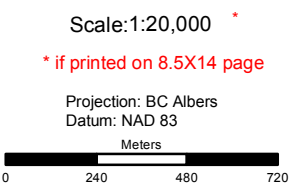
93F069

File Number: 7408806

Site # 5 - TENURE **Area = 0.998 Ha.**

TYPE: LICENCE **PURPOSE: WINDPOWER**
SUBTYPE: INVESTIGATIVE LICENCE **SUBPURPOSE: INVESTIGATIVE AND MONITORING PHASE**
LOCATION: Nulki Hills **ORTHOPHOTO YEAR: 2001**

Produced by
Ministry of Natural Resource Operations
Northern Service Centre
FrontCounterBC
Date: December 5, 2013



Legend

- | | |
|---|--|
| <ul style="list-style-type: none"> Crown Land Application Primary Survey Parcel Subdivision Municipality | <ul style="list-style-type: none"> Provincial Park Protected Area OIC Ecological Reserve Recreation Area |
| <ul style="list-style-type: none">Surveyed Rights of Way<ul style="list-style-type: none"> Surveyed Road R/W Gas/Oil R/W District Lot Power Transmission R/W Gas/Oil R/W Telecom R/W District Lot Miscellaneous R/WTransportation Corridors<ul style="list-style-type: none"> Highway Railway Surveyed Road R/W | <ul style="list-style-type: none">Base Mapping Features (20K)<ul style="list-style-type: none"> River or Stream River or Stream - Dry Lake Reservoir - Definite Glacier/Icefield Contour - 20m intervalTransportation - Lines (20K)<ul style="list-style-type: none"> Airfield Road Forest Service Road Road Permit Trail Rail Line |

All measurements are approximate.