Appendix A -- Figures

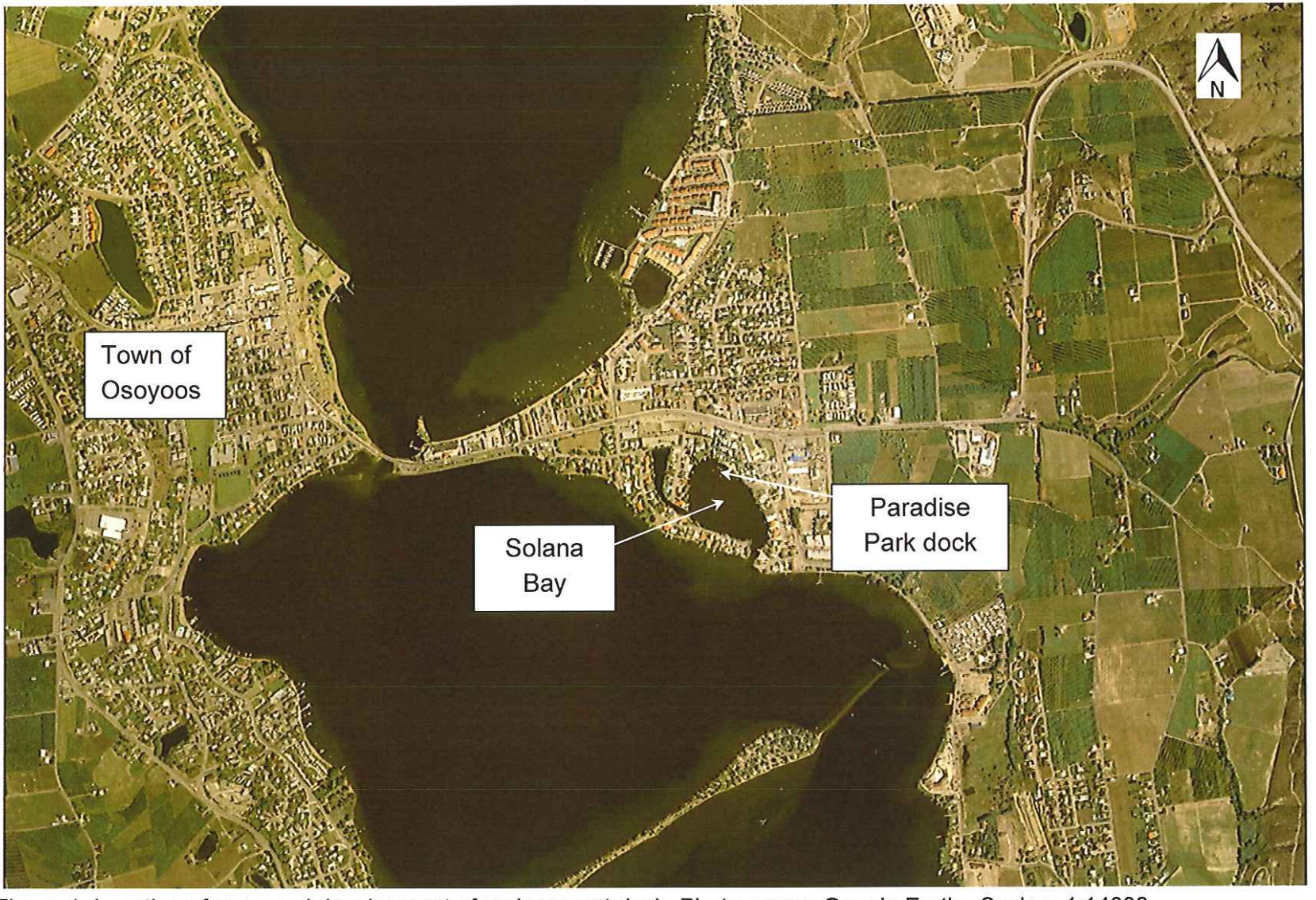

Figure 1. Location of proposed development of replacement dock. Photo source Google Earth. Scale = 1:14000.

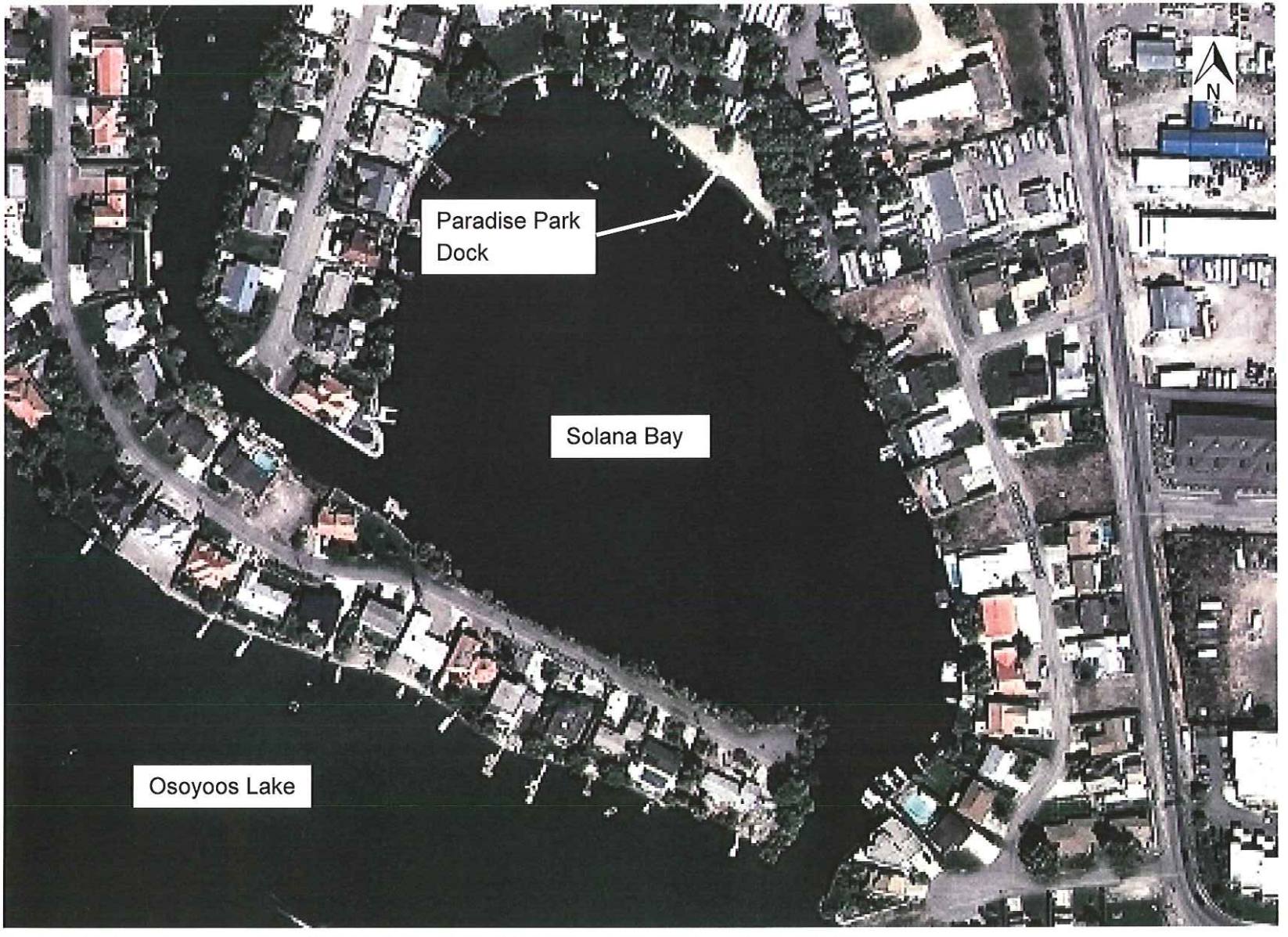

Figure 2. Solano Bay and Paradise Park Dock development area. Map scale = 1:1800.

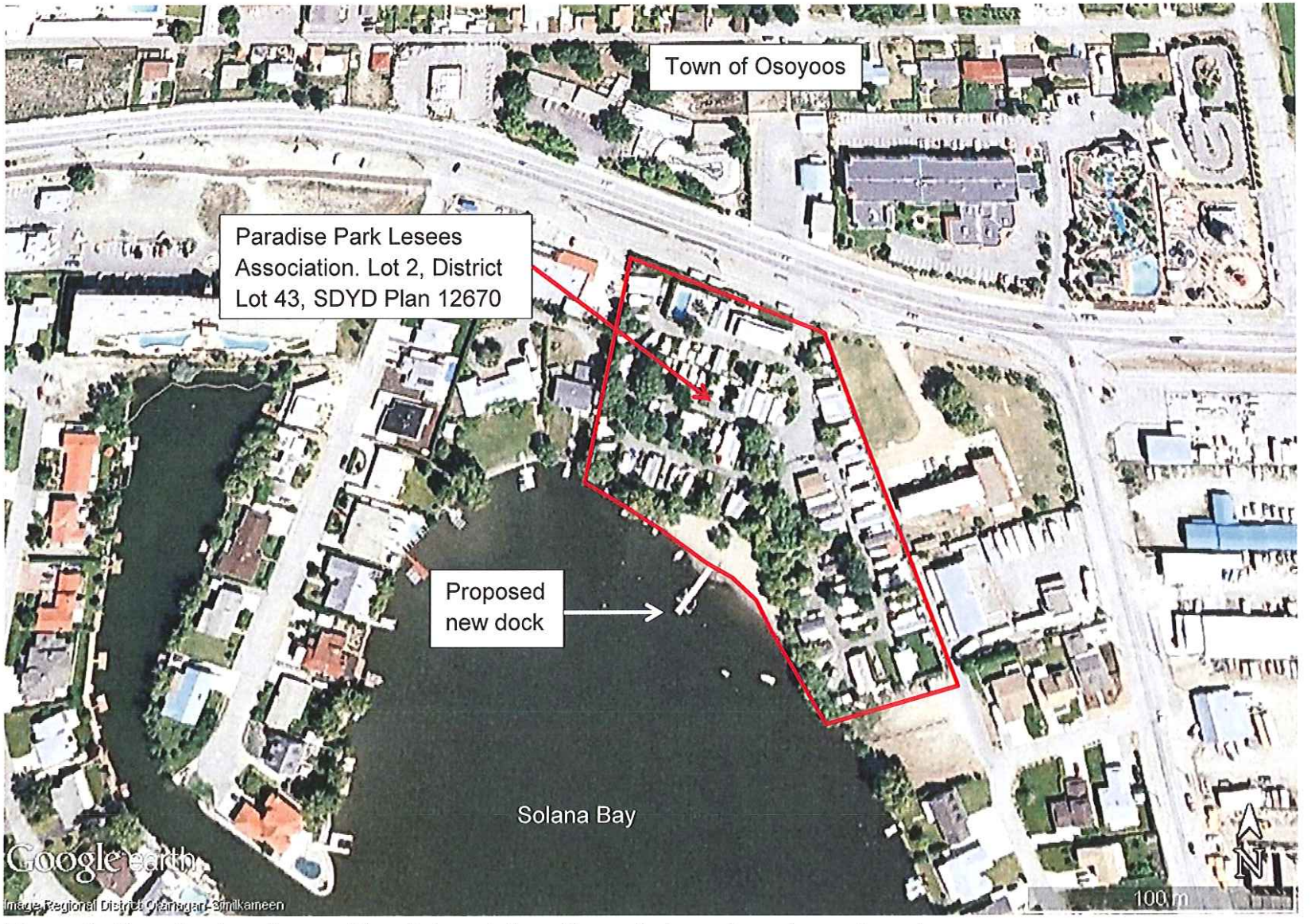

Figure 1. Paradise location and legal description. Property boundary shown in red.

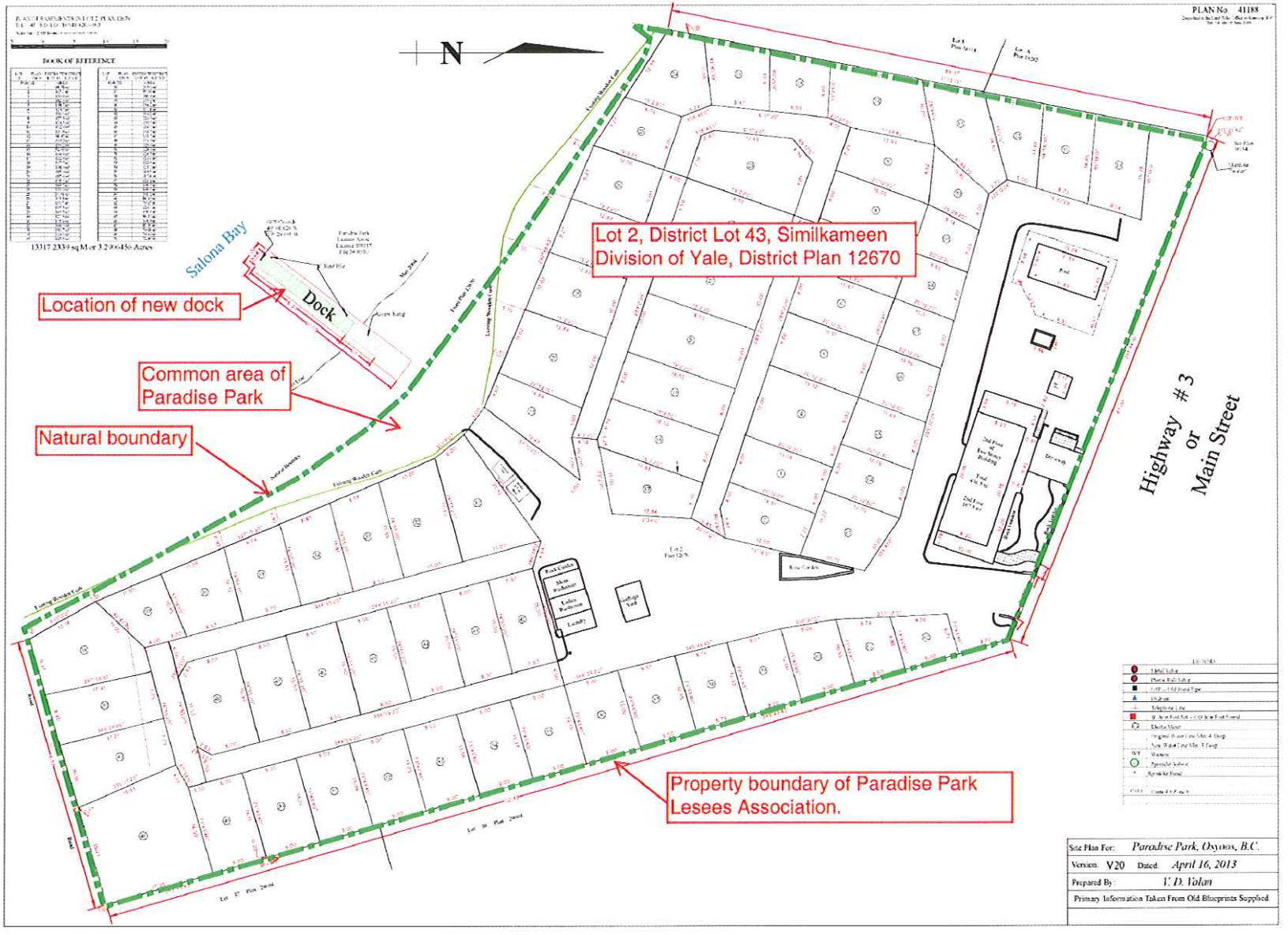

Figure 3. Overview of the 69 lot development at Paradise Park Lesees Association at 5901 – 67 Ave., Osoyoos, B.C.

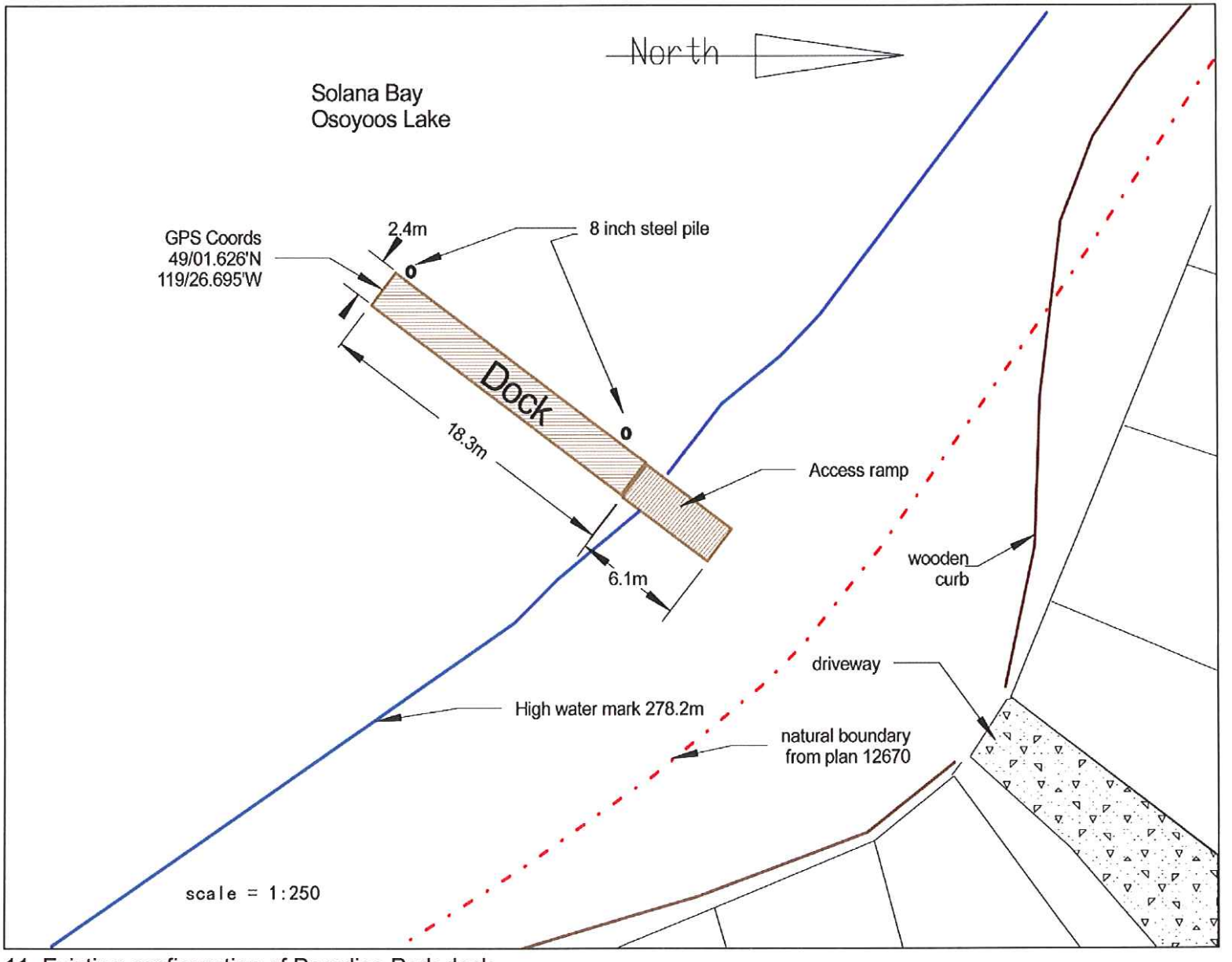

Figure 11. Existing configuration of Paradise Park dock.

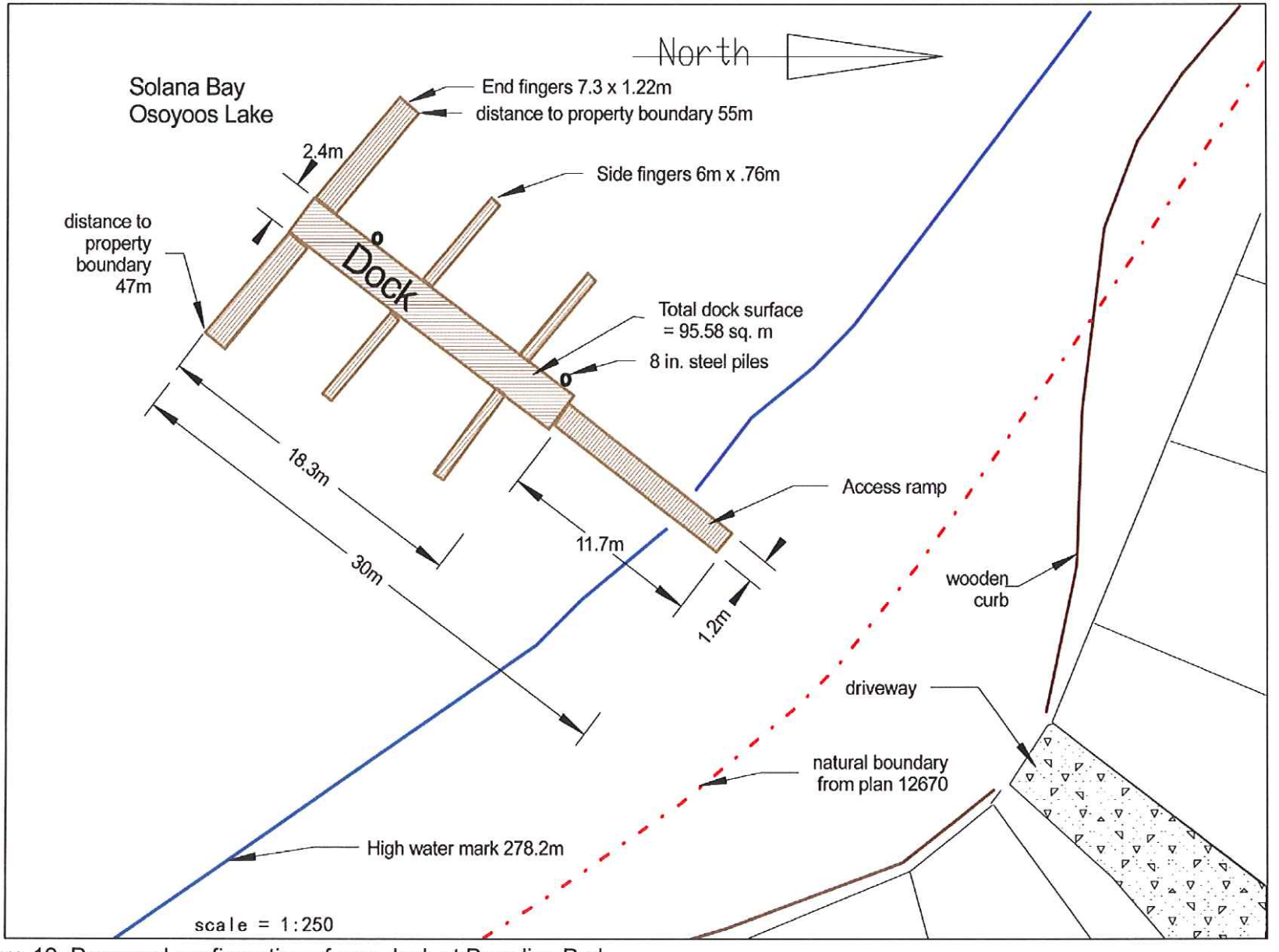

Figure 12. Proposed configuration of new dock at Paradise Park.

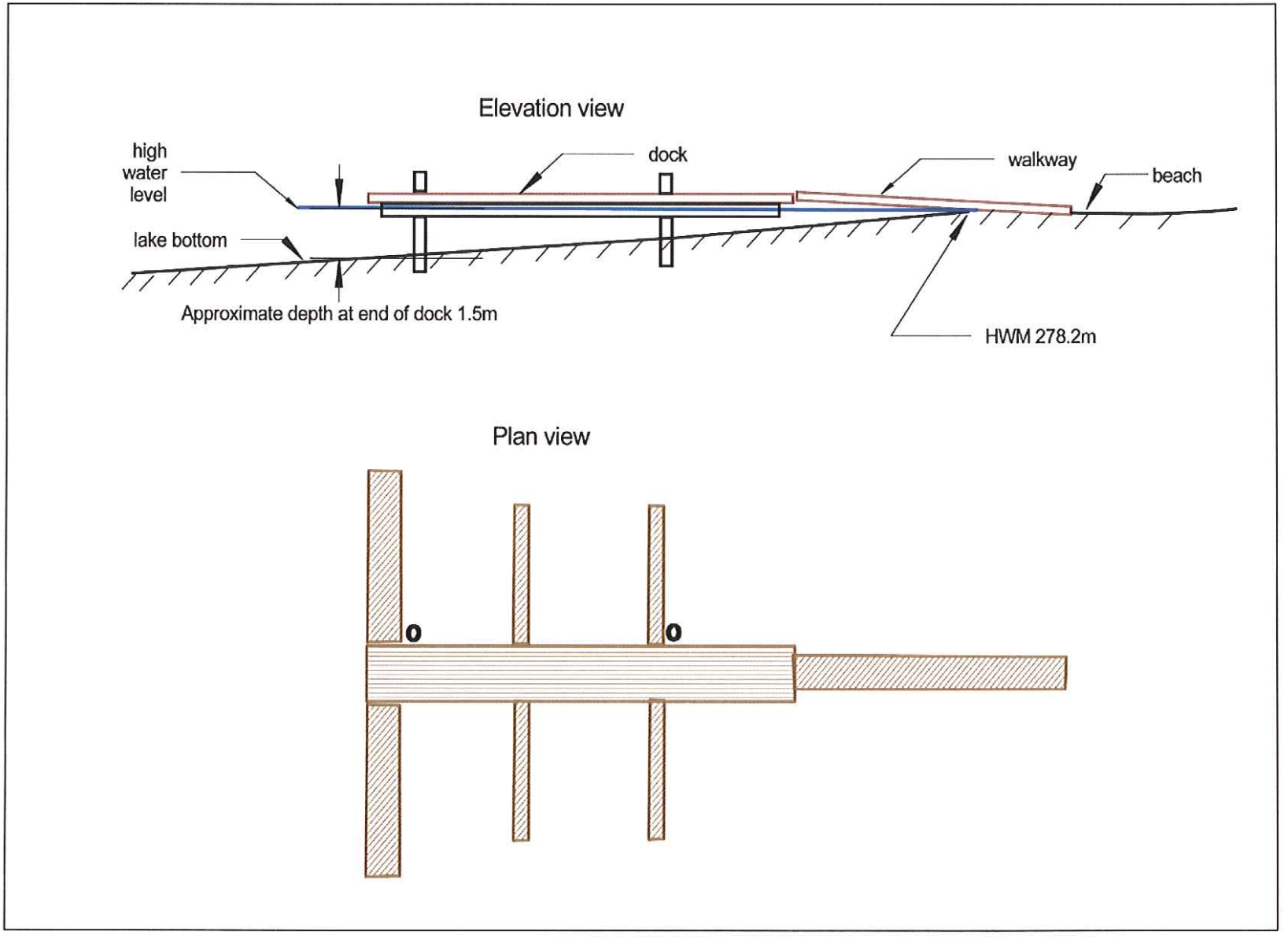

Figure 13. Elevation and plan view of proposed new dock at Paradise Park.