

2.

To Spences Bridge - 47 km

5542000mN

121°00' 644000mE
To Tulameen - 73 km

To Princeton

COQUIHALLA CATTLE CO.

205
FL11230
FL19456
FL19457
FL49866
FL49867
CL30077

Creek

Creek

COLDWATER

PACIFIC

TRANS

Skugom

Glenwalker
3001476

FL5666
FL7464
CL46821
CL50392

CL50392

L 738

L 745

L 331

3001476

L 1821

KK

FL5735

L 746
(KDYD)

A3 987

From L

L 332

GG

FF

DAM

EE

JJ

Castillion

Creek

RW

HH

92.H.096

652000

U.T.M. Zone

10

KAMLOOPS LAND TITLE DISTRICT

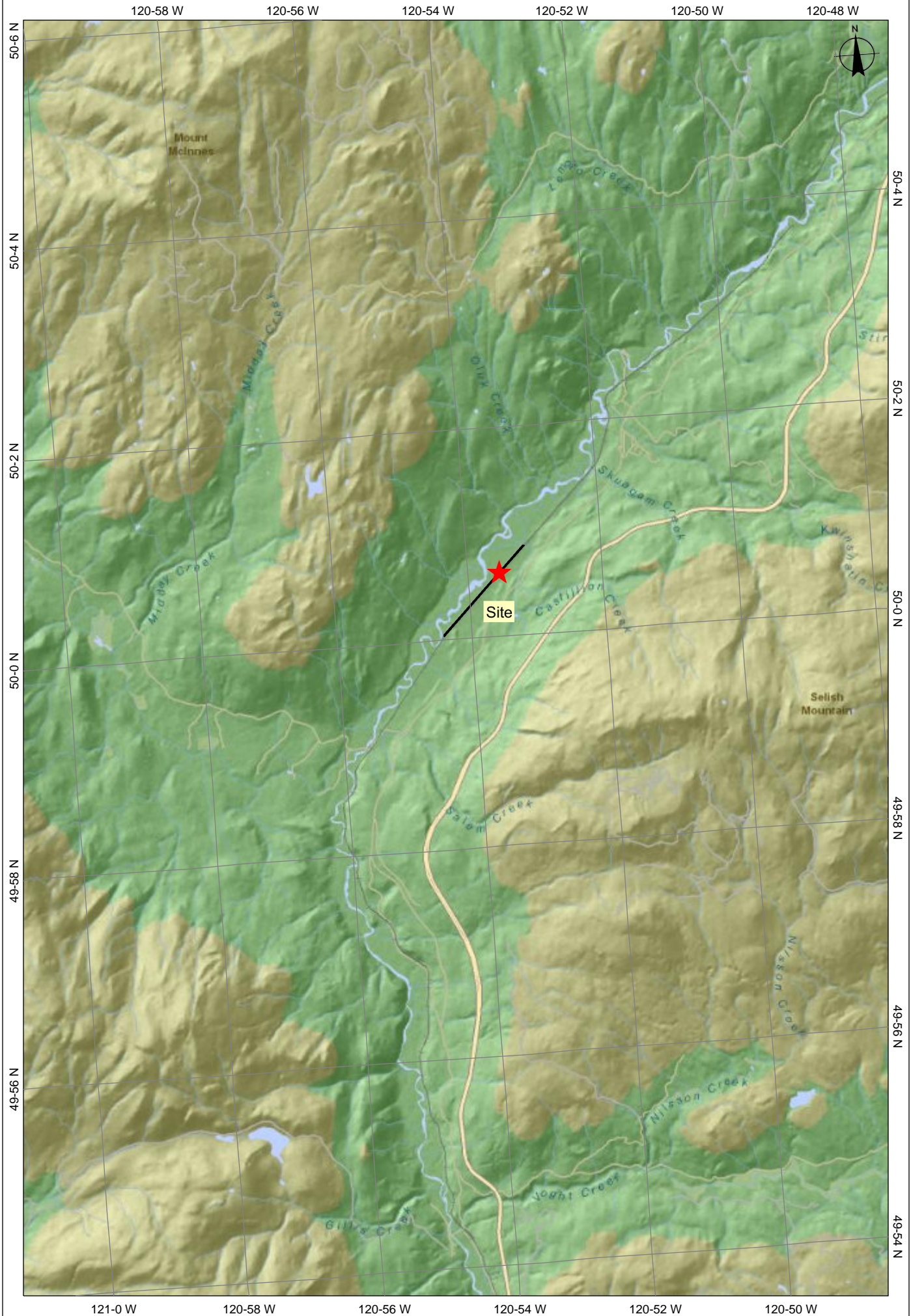
Metres 400




Feet 1600

Proponent: Marilyn and Louis Cooke
Description: portion of former KVR, Plan A136
Location: Merritt

Location Map
Submitting Agency:

File #: 3412872



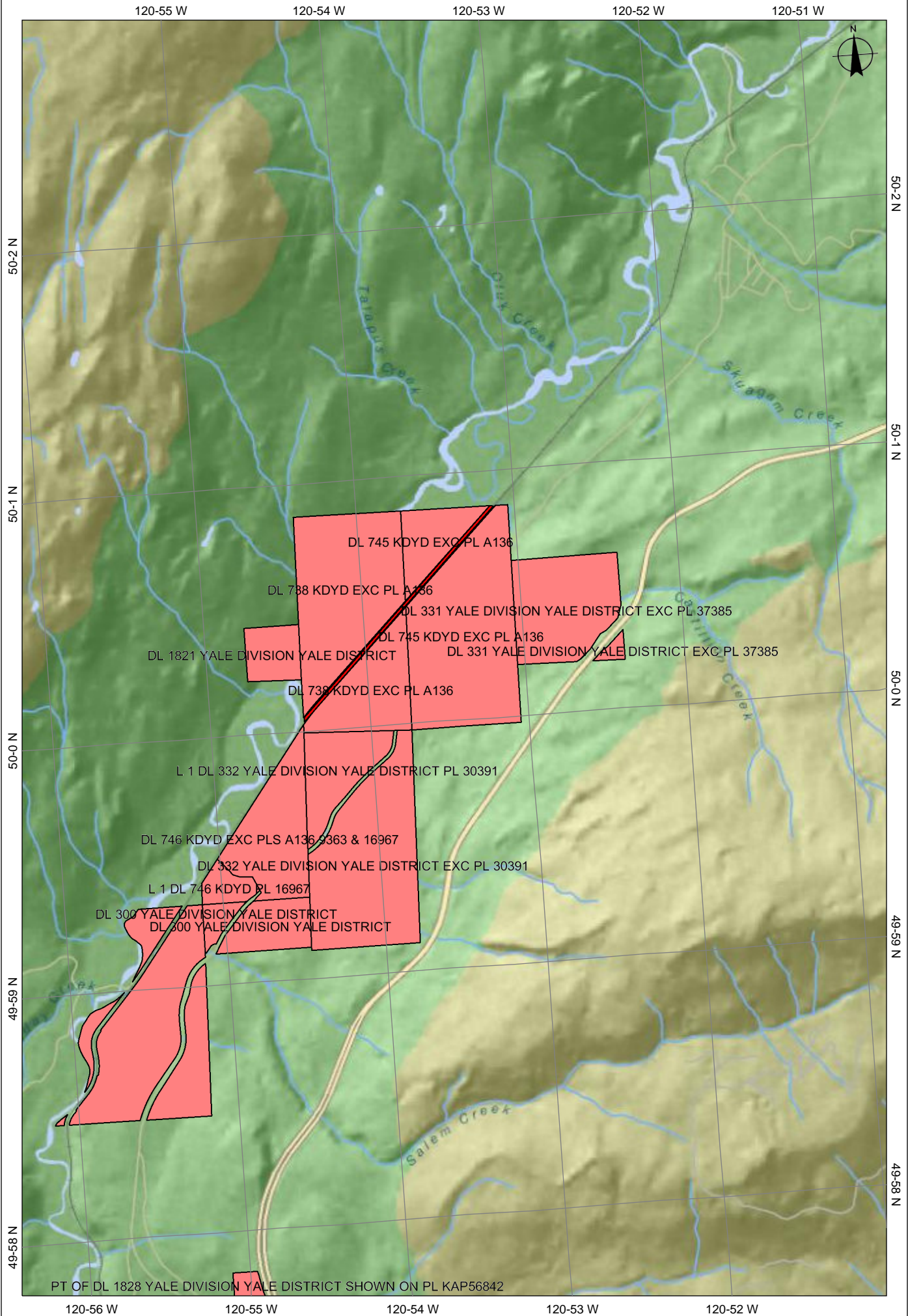
Legend 	Imagery Date: February 21, 2012 Mapsheet #: 921.006	Key Map 
	0 1150 2300 m.  Scale: 1:87,197 <small>Datum/Projection: NAD83, Albers Equal Area Conic</small>	

NOTE: Map produced using iMap BC on-line. FOR GENERAL REFERENCE ONLY. The accuracy and completeness of the information on this map is not guaranteed. Not for navigational purposes.

Proponent: Marilyn and Louis Cooke
Description: portion of former KVR, Plan A136
Location: Merritt

General Site Map
Submitting Agency:

File #: 3412872



<p>Legend</p> <p> Integrated Cadastral Fabric (Restricted Access) - Private Ownership</p>	<p>Imagery Date: February 21, 2012 Mapsheet #: 921.006</p> <p>Scale: 1:36,901</p> <p>Datum/Projection: NAD83, Albers Equal Area Conic</p>	<p>Key Map</p>
--	--	-----------------------

NOTE: Map produced using IMap BC on-line. FOR GENERAL REFERENCE ONLY. The accuracy and completeness of the information on this map is not guaranteed. Not for navigational purposes.