




Scale: 1:20,000
 Purpose: TRANSPORTATION
 Subpurpose: ROADWAY
 Type: CROWN GRANT
 Subtype: DIRECT SALE

| | |
|---|---------------------------|
|  | Application Area |
|  | Indian Reserves |
|  | Parks and Protected Areas |

Referral Map

 Date: 10 Jan 2014
 Tantalus Area: 3.75 ha