




Scale: 1:20,000
 Purpose: TRANSPORTATION
 Subpurpose: ROADWAY
 Type: PERMIT
 Subtype: TEMPORARY PERMIT

	Application Area
	Indian Reserves
	Parks and Protected Areas

Referral Map

 Date: 03 Mar 2014
 Tantalus Area: 6.8 ha