

File Number: 7409703

Site # 1 - APPLICATION Area = 4.53 Ha.

TYPE: LICENCE PURPOSE: TRANSPORTATION

SUBTYPE: LICENCE OF OCCUPATION SUBPURPOSE: ROADWAY

LOCATION: WILLISTON LAKE ORTHOPHOTO YEAR: 1999

Produced by
Ministry of Natural Resource Operations
Northern Service Centre
FrontCounterBC
Date: May 6, 2014

Scale: 1:30,000 *

* if printed on 8.5X14 page


Projection: BC Albers
Datum: NAD 83


Meters


0 250 500 750




Legend


-  Crown Land Application


 Primary Survey Parcel


 Subdivision


 Municipality


Surveyed Rights of Way


 Surveyed Road R/W

 Gas/Oil R/W District Lot


 Power Transmission R/W


 Gas/Oil R/W


 Telecom R/W District Lot


 Miscellaneous R/W


Transportation Corridors


 Highway


 Railway

 Surveyed Road R/W
- Protected Areas


 Provincial Park


 Protected Area


 OIC Ecological Reserve


 Recreation Area


Base Mapping Features (20K)


 River or Stream

 River or Stream - Dry


 Lake


 Reservoir - Definite


 Glacier/Icefield


 Contour - 20m interval


Transportation - Lines (20K)


 Airfield

 Road

 Forest Service Road

 Road Permit

 Trail

 Rail Line

All measurements are approximate.