

124°38'0"W

124°36'0"W

SITE MAP

BCGS Mapsheet: 94C057

Lat/Long: 56° 33' 12.049" N 124° 36' 49.291" W

56°34'0"N

56°34'0"N

56°32'0"N

56°32'0"N

94C.057

94C.058

Unimproved FSP

File Number: 7409705

Site # 5 APPLICATION Area = 0.281 Ha.

TYPE: LICENCE

PURPOSE:
TRANSPORTATION

SUBTYPE: LICENCE OF OCCUPATION

SUBPURPOSE:
ROADWAY

LOCATION: WILLISTON LAKE

ORTHOPHOTO YEAR: 1999

Produced by
Ministry of Natural Resource Operations
Northern Service Centre
FrontCounterBC
Date: March 26, 2014

Scale: 1:20,000 *

* if printed on 8.5X14 page





























Projection: BC Albers
Datum: NAD 83

Meters

0 250 500 750



Legend

	Crown Land Application		Protected Areas
	Primary Survey Parcel		Provincial Park
	Subdivision		Protected Area
	Municipality		OIC Ecological Reserve
Surveyed Rights of Way			Recreation Area
	Surveyed Road R/W	Base Mapping Features (20K)	
	Gas/Oil R/W District Lot		River or Stream
	Power Transmission R/W		River or Stream - Dry
	Gas/Oil R/W		Lake
	Telecom R/W District Lot		Reservoir - Definite
	Miscellaneous R/W		Glacier/Icefield
Transportation Corridors			Contour - 20m interval
	Highway	Transportation - Lines (20K)	
	Railway		Airfield
	Surveyed Road R/W		Road
			Forest Service Road
			Road Permit
			Trail
			Rail Line

All measurements are approximate.