







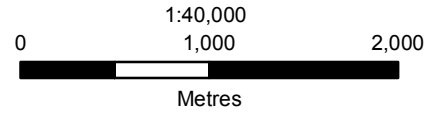


Frosst Creek Hydroelectric Project Frosst Watershed

-  Powerhouse
-  Intake Weir
-  Penstock
-  Tailrace
-  Border
-  Protected Area
-  Drainage Basin to Intake (Area: 14.5 km²)
-  Frosst Creek Watershed (sources: Canada - BC Freshwater Atlas Named Watersheds. USA - United States Geological Service Watershed Data. Area: 36.6 km²)

Frosst Creek Hydro Inc.



Date: November 08, 2013	Map ID: Frosst-010
Project: Frosst Creek	Revision Number: 1

Notes: