

# GENERAL LOCATION MAP

## Legend

### FWA - Stream Network

#### EDGE\_TYPE

- Stream - Main Flow
- Stream - Secondary Flow
- Wetland - Main Flow
- Wetland - Secondary Flow
- Lake Skeleton - Main Flow
- Lake Skeleton - Secondary Flow
- Lake Arm Skeleton - Secondary Flow
- River Skeleton - Main Flow
- River Skeleton - Secondary Flow
- Flow Connector
- Isolated Waterbody Skeleton - Main flow
- Underground Connector - Main Flow
- Inferred Connector
- Manmade - Main Flow
- Manmade - Secondary Flow
- Flow Connector - Outside BC

### Water - Lake, Reservoir, etc.

#### FCODE

- Mine - Tailing Pond
- Lake - Definite
- Reservoir - Definite

- Wells

0 0.41 0.8 km

1: 20,000.00

## Copyright/Disclaimer

The material contained in this web site is owned by the Government of British Columbia and protected by copyright law. It may not be reproduced or redistributed without the prior written permission of the Province of British Columbia. To request permission to reproduce all or part of the material on this web site please complete the Copyright Permission Request Form which can be accessed through the Copyright Information Page.

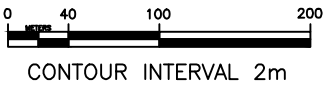
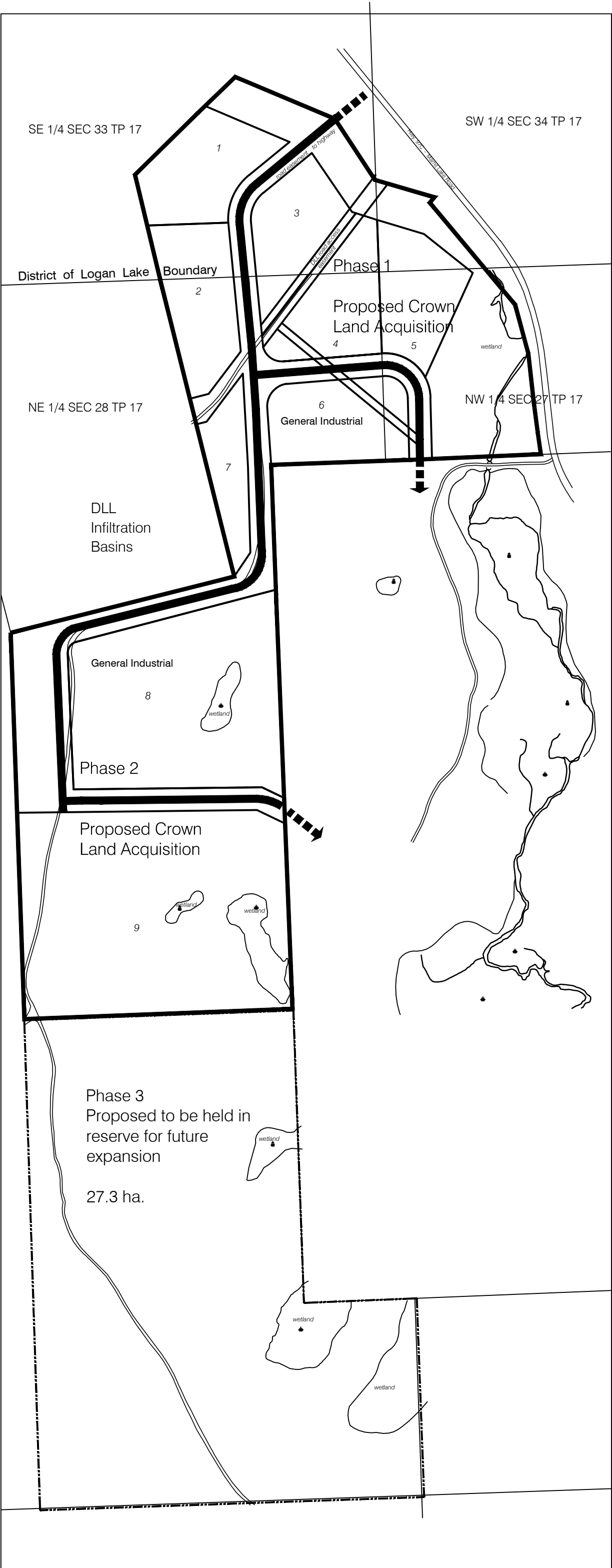
CAUTION: Maps obtained using this site are not designed to assist in navigation. These maps may be generalized and may not reflect current conditions. Uncharted hazards may exist. DO NOT USE THESE MAPS FOR NAVIGATIONAL PURPOSES.

Datum: NAD83

Projection: NAD\_1983\_BC\_Environment\_Albers

## Key Map of British Columbia





Lower Nicola Indian Band  
Pipseul IR3  
& Crown Land  
Site Specific Map

**Preliminary Road  
Layout and Lotting**

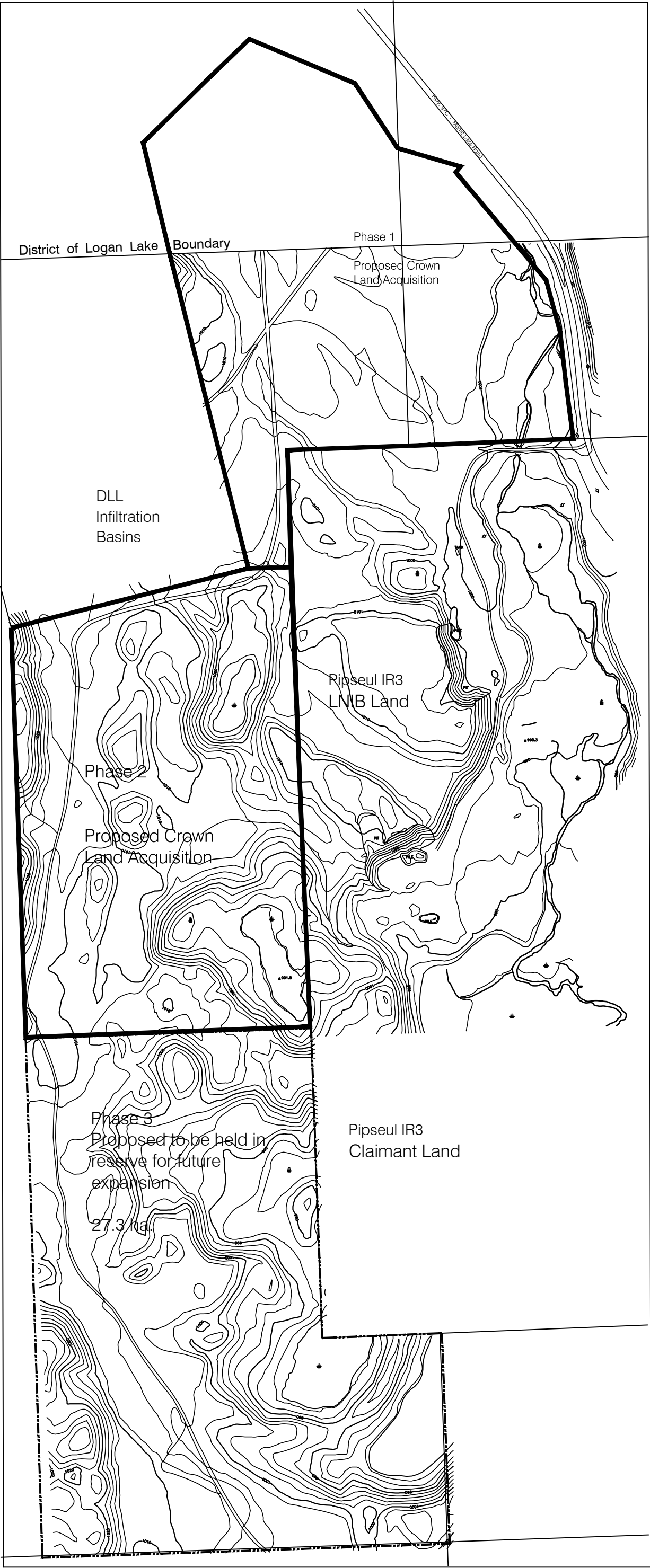
March 2013











0 40 100 200  
CONTOUR INTERVAL 2m



Lower Nicola Indian Band


# Pipseul IR3 & Crown Land

**Existing Topography**

March 2013



Castlemain  
Mader & Assoc.





Crown parcel - west



Crown parcel - north