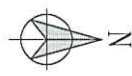


TENURE AREA

RUBY LAKE



DISTRICT LOT - 6261
NEW WESTMINSTER DISTRICT
PLAN - 12096
PID: 015-789-764

EASTERNMOST POINT
OF THE ISLAND

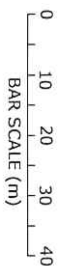
RUBY LAKE

LOT 12, BLK 1,
DL 3989

LOT 11, BLK 1,
DL 3989

LOT 10, BLK 1,
DL 3989

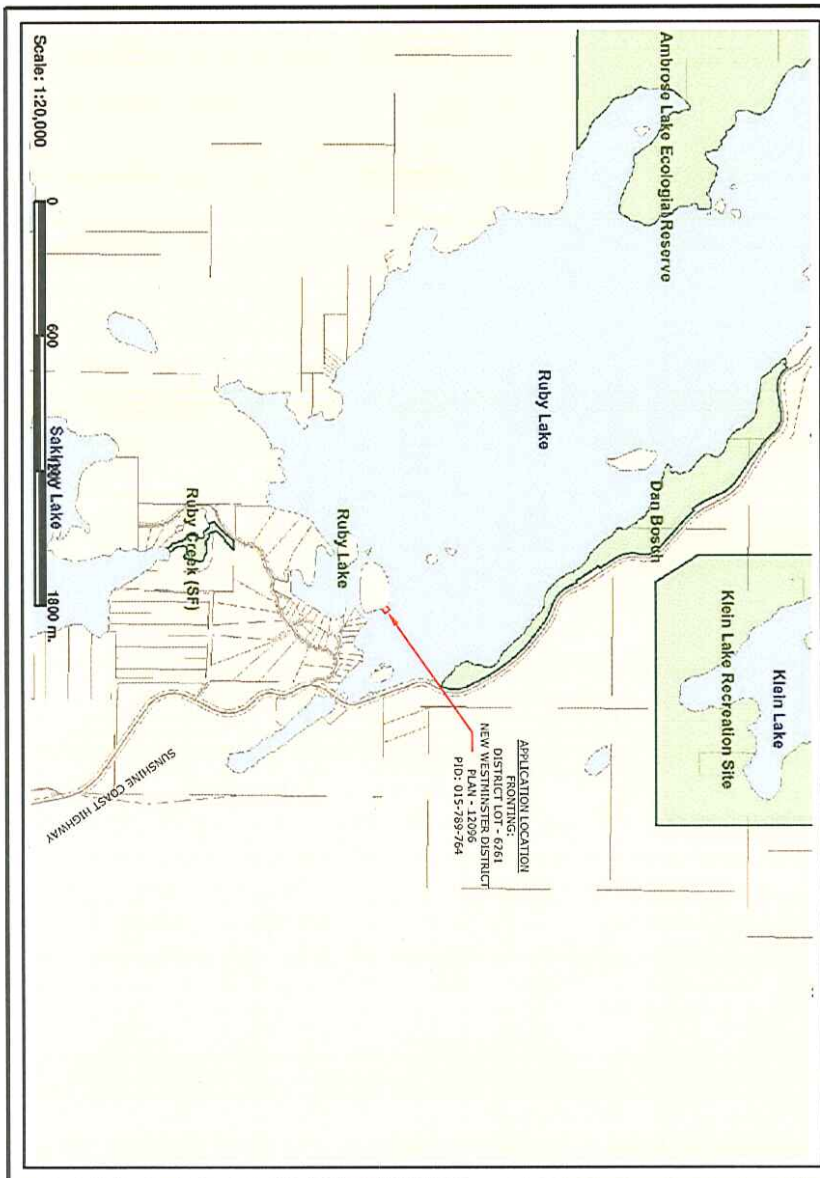
TENURE AREA:
-FROM THE EASTERNMOST POINT OF THE ISLAND HEAD
64.4m @ 340° TO THE P.O.C.
-FROM THE P.O.C. HEAD 22.5m @ 234°, THEN HEAD
29.7m @ 144°, THEN HEAD 21.9m @ 54°, THEN HEAD
BACK ALONG NATURAL BOUNDARY TO THE P.O.C. (SEE SHEET 3)
-TENURE APPLICATION AREA = 0.065ha.



WAKEFIELD HANSON
MARINE SERVICES

WAKEFIELD HANSON MARINE SERVICES LTD. ACCEPTS NO LIABILITY FOR ANY DAMAGE TO PROPERTY OR PERSONS OR VESSELS OR EQUIPMENT OR CARGO OR ANY OTHER LOSS OR DAMAGE OF ANY KIND, INCLUDING BUT NOT LIMITED TO, LOSS OF PROFITS, LOSS OF REVENUE, LOSS OF BUSINESS, LOSS OF DATA, LOSS OF INFORMATION, LOSS OF TIME, LOSS OF OPPORTUNITY, LOSS OF REPUTATION, LOSS OF CREDIT, LOSS OF INTEREST, LOSS OF EARNINGS, LOSS OF INCOME, LOSS OF BENEFITS, LOSS OF EMPLOYMENT, LOSS OF SERVICES, LOSS OF CONVENIENCE, LOSS OF COMFORT, LOSS OF PEACE OF MIND, LOSS OF SLEEP, LOSS OF REST, LOSS OF RELAXATION, LOSS OF ENJOYMENT, LOSS OF AMUSEMENT, LOSS OF ENTERTAINMENT, LOSS OF EDUCATION, LOSS OF TRAINING, LOSS OF DEVELOPMENT, LOSS OF GROWTH, LOSS OF PROGRESS, LOSS OF SUCCESS, LOSS OF ACHIEVEMENT, LOSS OF REPUTATION, LOSS OF CREDIT, LOSS OF INTEREST, LOSS OF EARNINGS, LOSS OF INCOME, LOSS OF BENEFITS, LOSS OF EMPLOYMENT, LOSS OF SERVICES, LOSS OF CONVENIENCE, LOSS OF COMFORT, LOSS OF PEACE OF MIND, LOSS OF SLEEP, LOSS OF REST, LOSS OF RELAXATION, LOSS OF ENJOYMENT, LOSS OF AMUSEMENT, LOSS OF ENTERTAINMENT, LOSS OF EDUCATION, LOSS OF TRAINING, LOSS OF DEVELOPMENT, LOSS OF GROWTH, LOSS OF PROGRESS, LOSS OF SUCCESS, LOSS OF ACHIEVEMENT.

BELL SITE MAP (1:20,000)



WAKEFIELD HANSON
MARINE SERVICES

WAKEFIELD HANSON ENGINEERING ACCEPTS NO LIABILITY FOR ANY DAMAGE TO PROPERTY OR PERSONS ARISING FROM THE USE OF THIS DRAWING. DRAWINGS NOT TO BE USED FOR CONSTRUCTION.

Client: BELL

Drawing Title:		Location:	
GENERAL LOCATION MAP PLAN A		RUBY LAKE, BC	
Drawn By:	Date:	Check'd and Signed-off By:	Scale:
A.T.	NOV.25/13	RD	AS NOTED
Drawing Number:	Sheet No. 1 of 4		Rev. No.