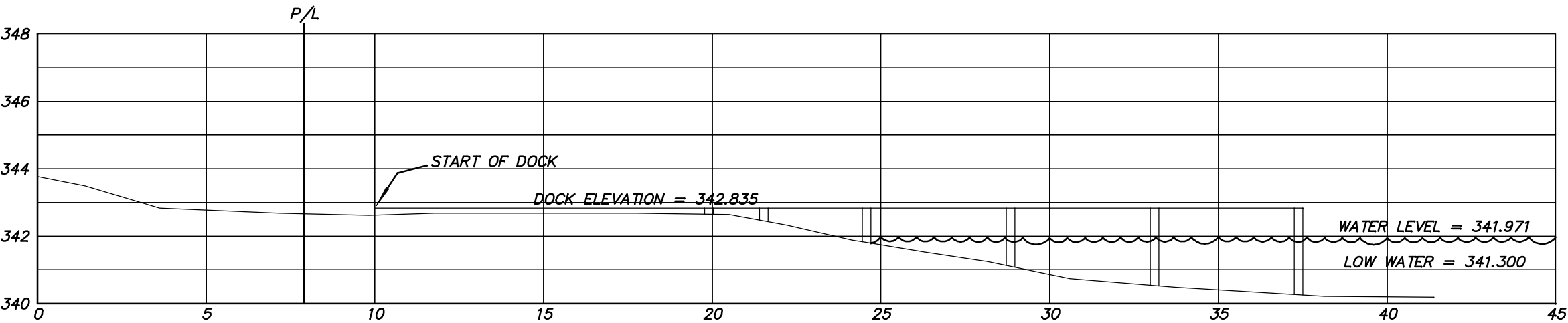


DOCK PROFILES

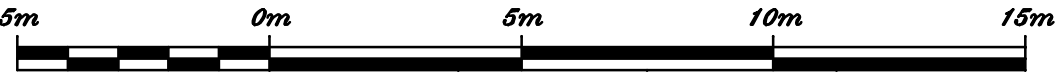
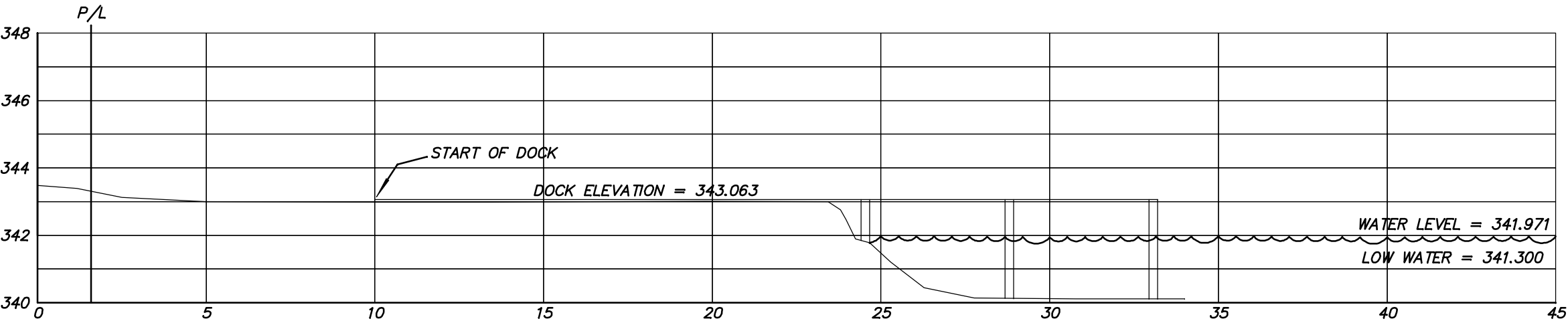
LEGEND

ELEVATIONS ARE GEODETIC, DERIVED FROM
OKNAGAN LAKE LEVELS ON SEPTEMBER 20, 2014

EXISTING NORTH DOCK



EXISTING SOUTH DOCK



SCALE: 1:150

THE INTENDED PLOT SIZE OF THIS PLAN IS 432mm IN WIDTH BY
280mm IN HEIGHT (B SIZE) WHEN PLOTTED AT A SCALE OF 1:150

CIVIC ADDRESS:
9711 KILKENNY PLACE, WESTSIDE

LEGAL DESCRIPTION:
LOT 1 DISTRICT LOT 2198 OSOY00S
DIVISION YALE DISTRICT PLAN 12705

THIS PLAN WAS PREPARED FOR THE
EXCLUSIVE USE OF BLANKLEY.

THIS DOCUMENT SHALL NOT BE USED TO
DEFINE PROPERTY LINES OR PROPERTY
CORNERS.

MONASHEE SURVEYING AND GEOMATICS, 2013.
ALL RIGHTS RESERVED.

MONASHEE SURVEYING AND GEOMATICS
ACCEPT NO RESPONSIBILITY FOR AND HEREBY
DISCLAIM ALL OBLIGATIONS AND LIABILITIES
FOR DAMAGES INCLUDING, BUT NOT LIMITED
TO, DIRECT, INDIRECT, SPECIAL, AND
CONSEQUENTIAL DAMAGES ARISING OUT OF OR
IN CONNECTION WITH ANY DIRECT OR INDIRECT
USE OR RELIANCE UPON THE PLAN BEYOND
ITS INTENDED USE.

SURVEYED BY:
DRAFTED BY: MB 9/22/2014
CHECKED BY:

REV	DATE	BY

DRAWING: 5992 SK2.DWG



3710A 28th. Street Vernon, B.C. V1T 9X2
Tel. (250) 545 5990 Fax (250) 545 5912