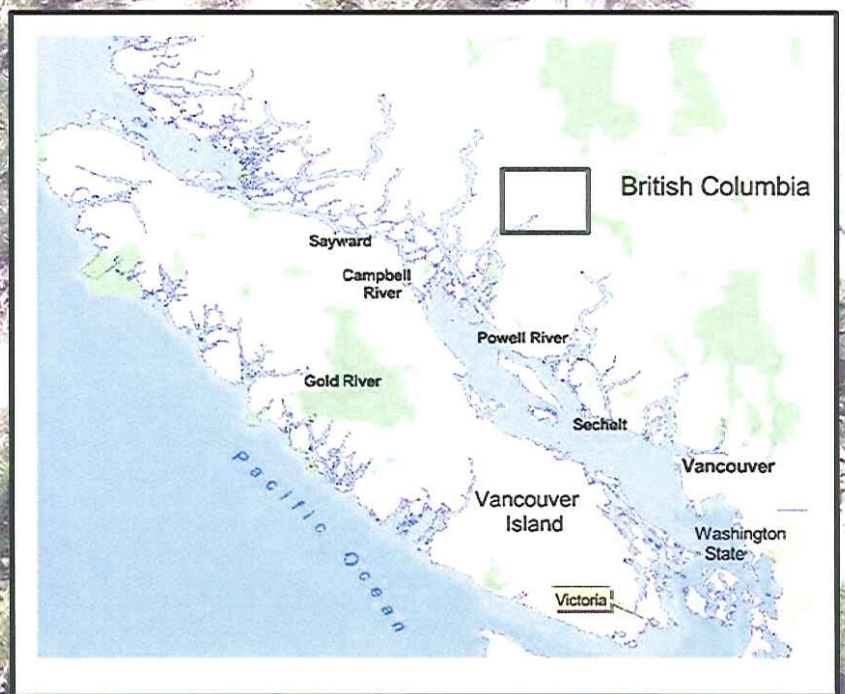
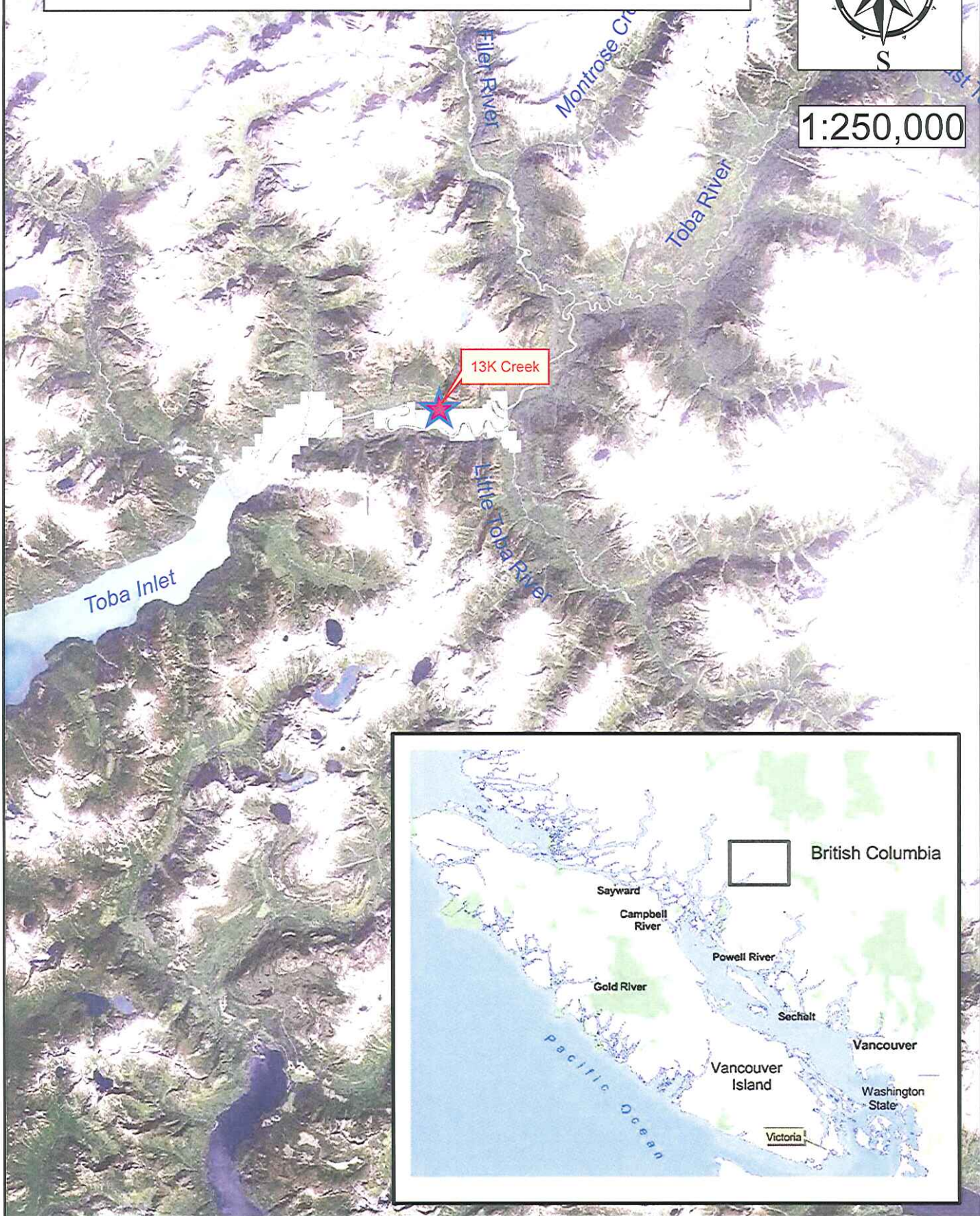


Project Location Map

13k Creek - Toba River



1:250,000



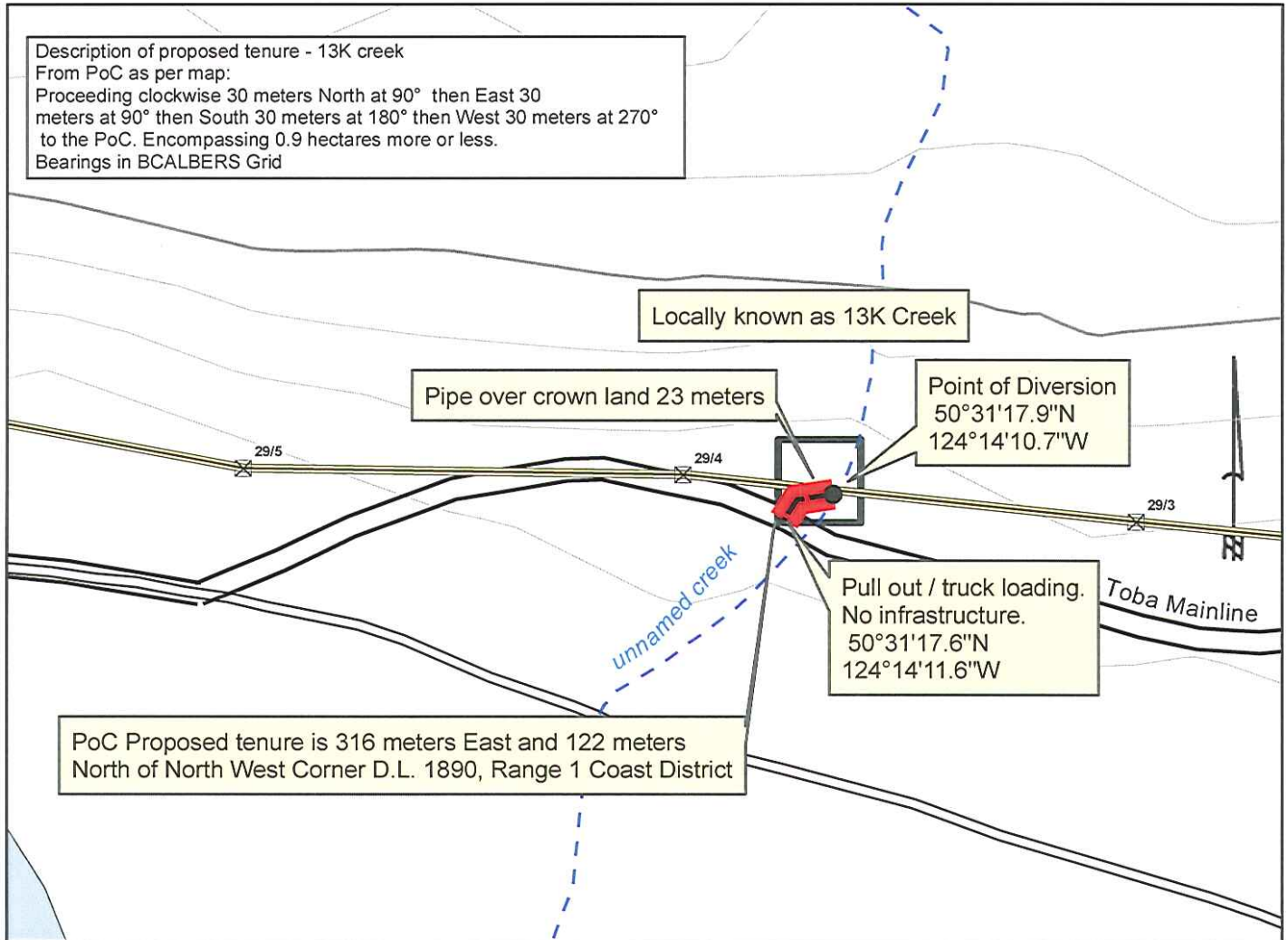
VCU



Klahoose Shellfish Inc.

Land Act Map

13K creek



Scale: 2,500

Applicant's Signature: _____

Legend:

Point of Diversion



Pipe



Pipe Over Crown land



The boundaries of the land to which this licence is appurtenant are shown thus



Land District:

Map:

POD:

Water District:

Precinct:

Date: _____

For Office use Only

✓
D