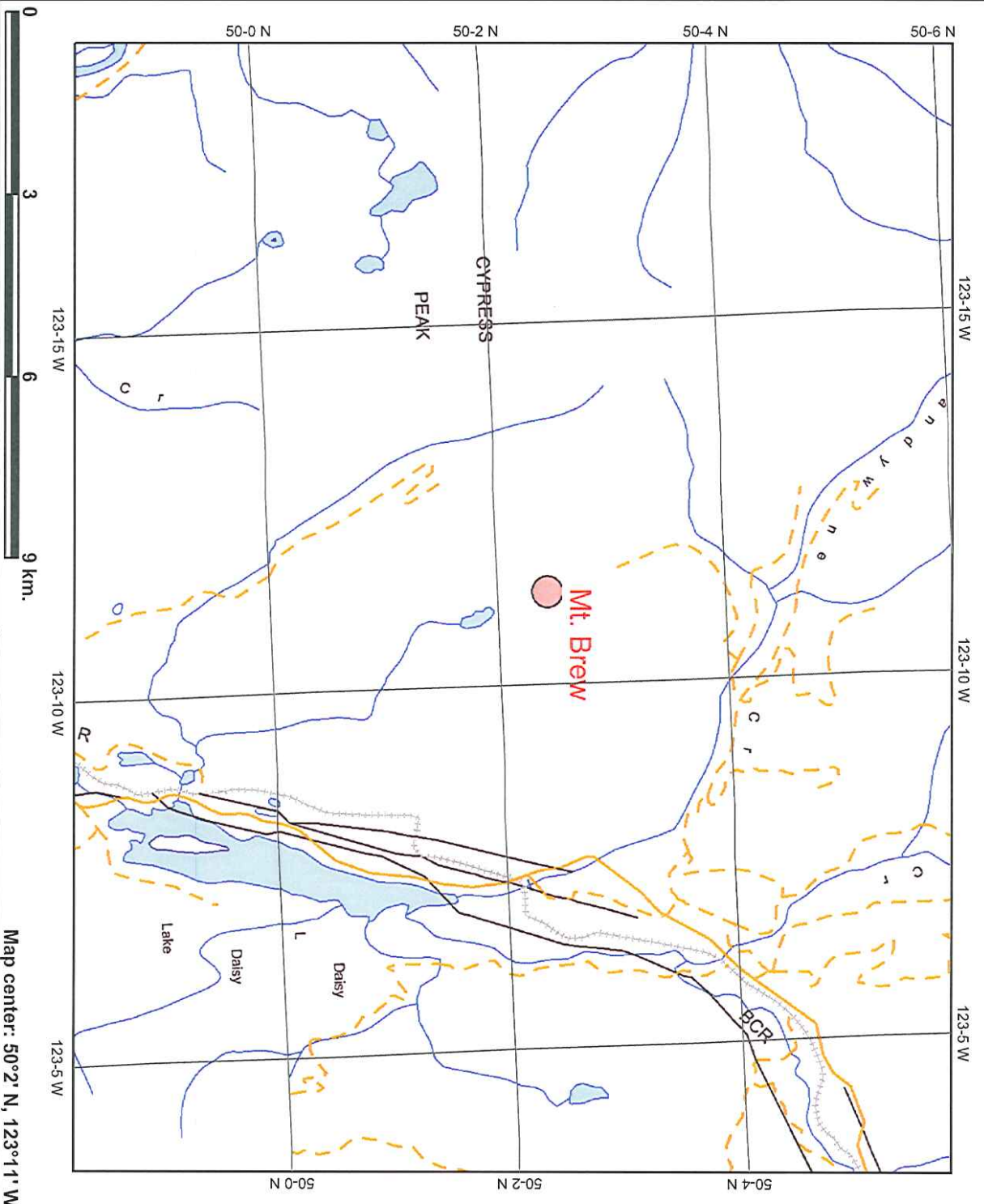
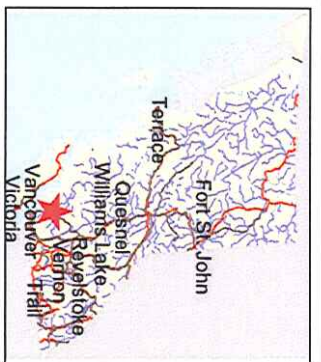


# General Location Location



This map is a user-generated static output from an Internet mapping site and is for general reference only. Data layers that appear on this map may or may not be accurate, current, or otherwise reliable. THIS MAP IS NOT TO BE USED FOR NAVIGATION.

Map center: 50°2' N, 123°11' W

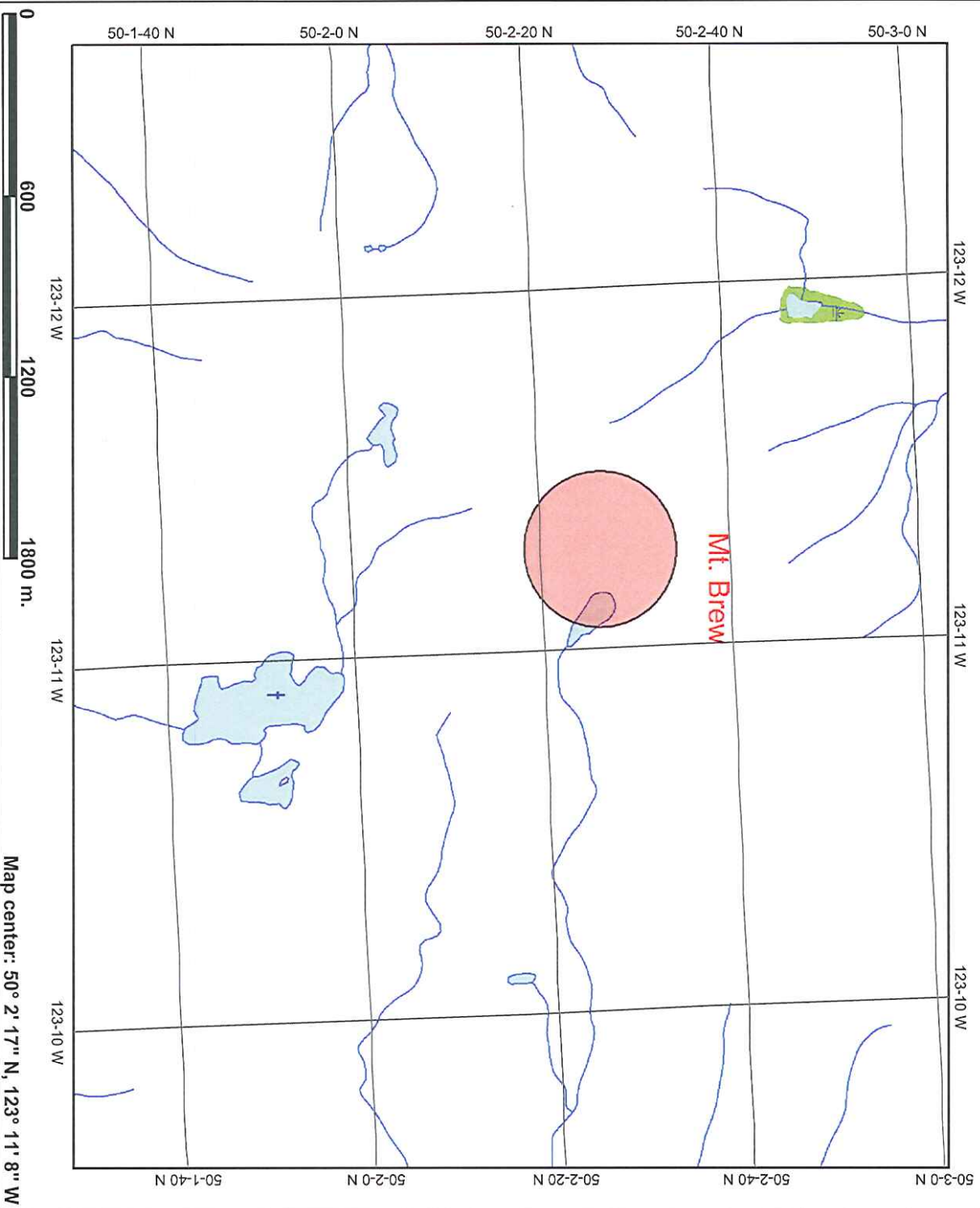


## Legend

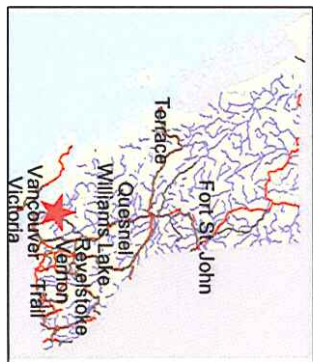
- Annotation (1:250K)
- Transportation - Points (1:250K)
  - Airfield
  - Anchorages - Seaplane
  - Ferry Route
  - Seaplane Base
  - Heliport
  - Air Field
  - Airport
  - Air Feature - Condition Unknown
  - Airport/Abandoned
- Transportation - Lines (1:250K)
  - Ferry Route
  - Aerial Cableway
  - Road (Gravel Undivided) - 1 Lane
  - Road (Gravel Undivided) - 3 Lanes
  - Road - Paved lanes 2 or More, Divided
  - Road (Paved Undivided) - Not Elevated - 1 Lane
  - Road (Paved Undivided) - Not Elevated - 2 Lanes
  - Road - Paved lanes, 3 or More, Undivided
  - Road (Unimproved)
  - Road (Loose access Dry Weather)
  - Road (Winter Road)
  - Road - Paved lanes, 2, Undivided
  - Road - Paved lanes, 2, Undivided, U/C Standard
  - Road - Paved, Divided, access, Non Standard
  - Track - Car/Tractor
  - Causeway (Railway)
  - Cut (Roadway)
  - Trail
  - Tunnel
  - Bridge
  - Rail Line - Narrow Gauge - Single Track
  - Rail Line (Multiple Track)

Scale: 1:100,000

# Site Map



This map is a user-generated static output from an Internet mapping site and is for general reference only. Data layers that appear on this map may or may not be accurate, current, or otherwise reliable. THIS MAP IS NOT TO BE USED FOR NAVIGATION.



## Legend

- ⊙ Holtpad
- Transportation - Points (TRIM)
- Transportation - Lines (TRIM)
- Airfield
- Airport
- Airstrip
- Airport/Abandoned
- Ferry Route
- Road (Gravel Undivided) - 1 Lane
- Road (Gravel Undivided) - 2 Lanes
- Road (Gravel Undivided) - U/C - 1 Lane
- Road (Gravel Undivided) - U/C - 2 Lanes
- Road (Paved Divided) - Not Elevated - 1 Lane Each Way
- Road (Paved Divided) - Not Elevated - 2 Lanes Each Way
- Road (Paved Divided) - U/C - Not Elevated - 2 Lanes Each Way
- Road (Paved Undivided) - Not Elevated - 1 Lane
- Road (Paved Undivided) - Not Elevated - 2 Lanes
- Road (Paved Undivided) - Not Elevated - 4 Lanes
- Road (Paved Undivided) - U/C - Not Elevated - 4 Lanes
- Road (Unimproved)
- Cut (Roadway)
- Embankment/Fill (Roadway)
- Trail
- Bridge - Foot
- Bridge - Trestle
- Tunnel
- Bridge
- Rail Line (Double Track)
- Rail Line (Multiple Track)
- Rail Line (Single Track)
- Rail Line - Abandoned Track

Scale: 1:20,000