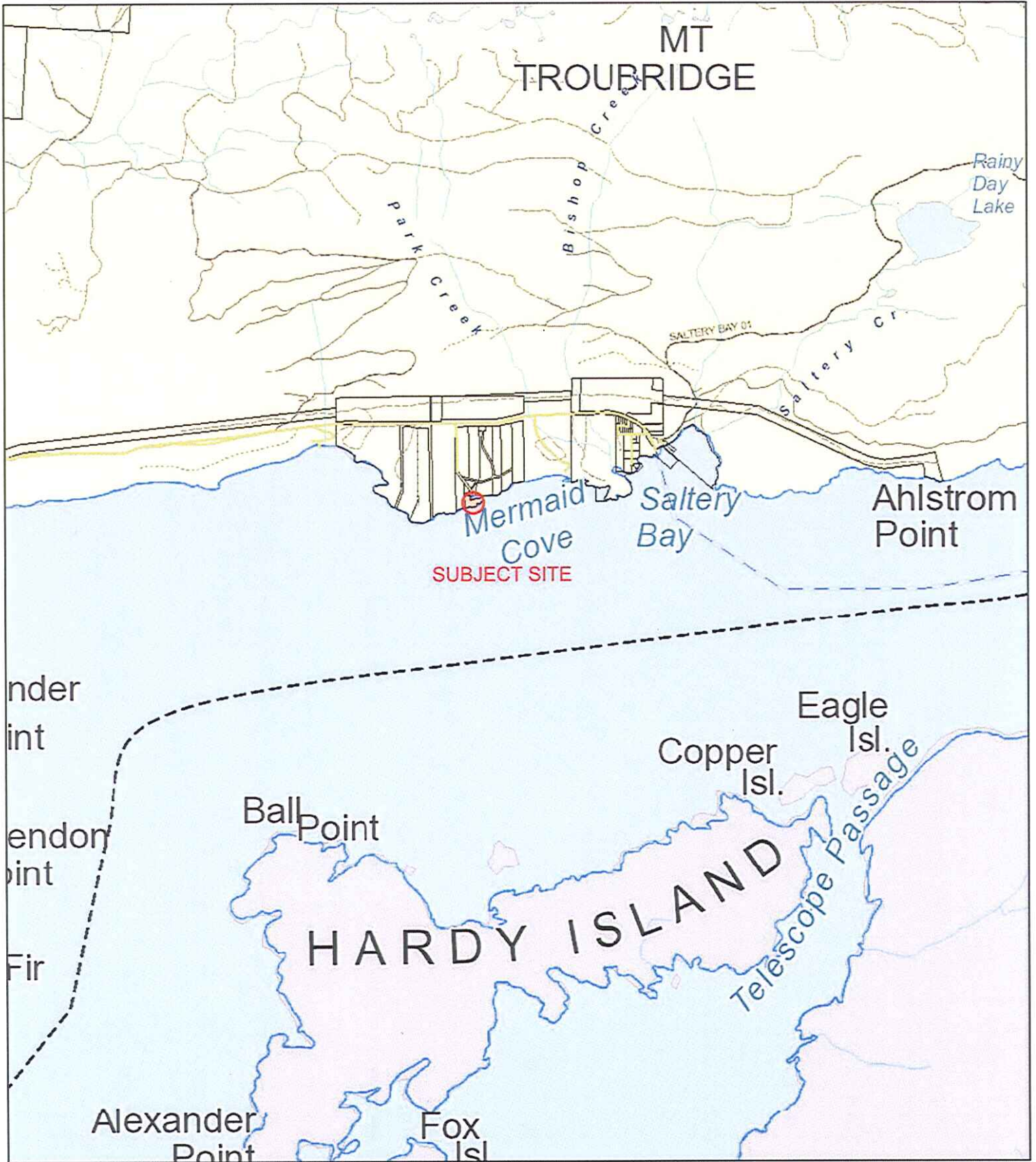
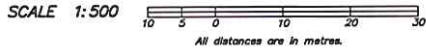


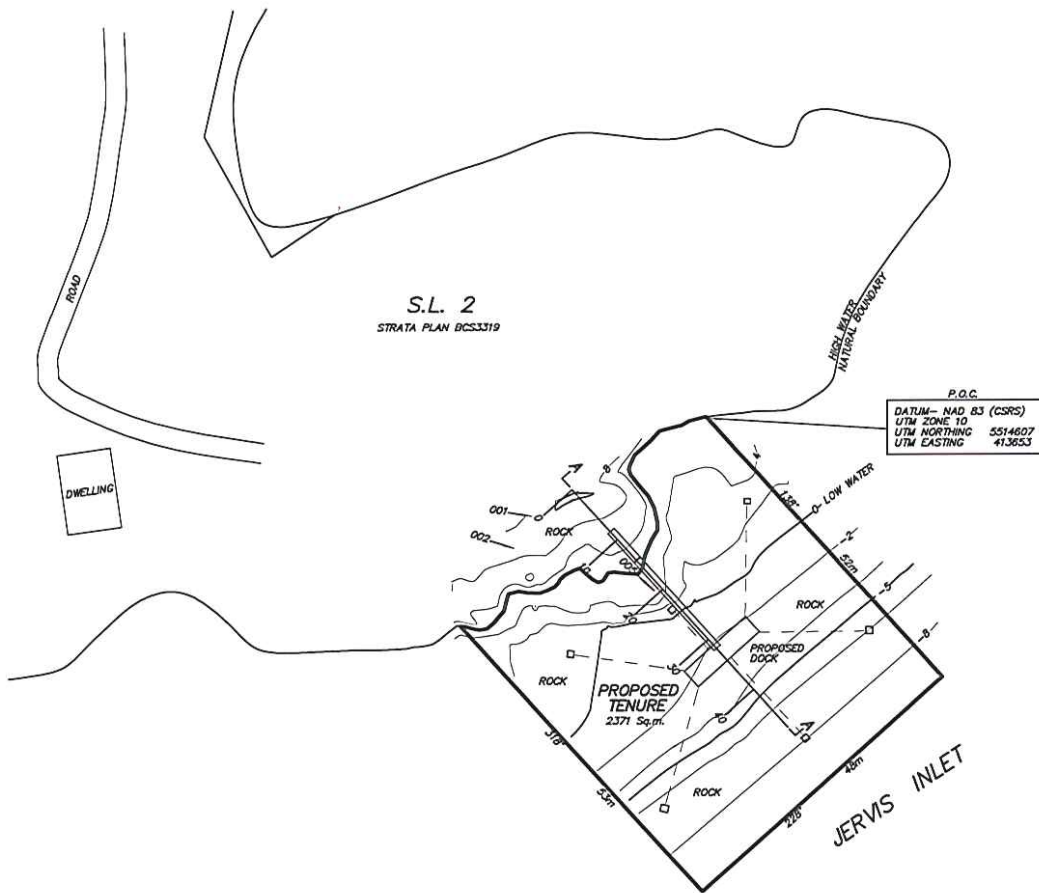
Powell River Regional District



SITE PLAN TO ACCOMPANY AN APPLICATION FOR CROWN LAND OVER PART OF THE BED OF JERVIS INLET ADJACENT TO STRATA LOT 2, DISTRICT LOT 4121, STRATA PLAN BCS3319, GROUP 1, NEW WESTMINSTER DISTRICT. P.I.D.: 027-878-520



CONTOUR INTERVAL = 2 METRES
 ELEVATIONS ARE REFERRED TO CHART DATUM
 AND WERE DERIVED FROM TIDE OBSERVATIONS.
 001 — DENOTES NUMBER AND DIRECTION OF PHOTOGRAPH



EMERY AND RAE
 LAND SURVEYING LTD.
 B.C. AND CANADA
 LAND SURVEYORS
 4507 Manson Avenue
 POWELL RIVER, B.C.
 V8A 3N3
 Telephone (604) 485-4203
 E-MAIL: emeryrae@telus.net
 FILE: 10208-5

THIS PLAN LIES WITHIN THE
 POWELL RIVER
 REGIONAL DISTRICT

10