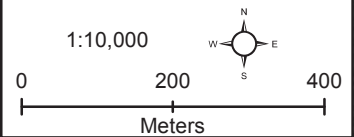






















**STOP**  
 IF YOU ARE UNSURE ABOUT  
 ANYTHING ON THIS MAP,  
 CONTACT YOUR SUPERVISOR  
 BEFORE PROCEEDING



UTM Coordinates:  
 686599 5599956



 BOOMING GROUNDS

- CUTBLOCK BOUNDARY 
- PROPOSED CUTBLOCK 
- HARVESTED AREAS 
- FREE TO GROW AREAS 
- WILDLIFE TREE PATCH 
- BUILT/ACTIVE ROAD 
- LOCATED ROAD 
- DEACTIVATED OR WILDERNESS ROAD 
- BRIDGE 
- STREAM NUMBER  (Defers to S6)
- REACH NUMBER 
- TYPE 
- FISH CREEK  TYPE I
- TYPE II 
- UPLANDS STREAM (NON-FISH CREEK) 
- UNCLASSIFIED STREAM 
- SWAMP  LAKE 
- INDEX CONTOUR  -100-
- CONTOUR (20m INTERVAL) 



**HUSBY FOREST PRODUCTS LTD.**

**KUMDIS BOOMING GROUNDS AREA**

Area: 23 Ha	Map Date: MAY 21 2015	Base Map: 103F079	UTM Zone 8
 <p>6425 RIVER ROAD DELTA, BC V4K 5B9</p>		PRODUCED BY: District of Haida Gwaii TSA 25B  SUSTAINABLE FORESTRY INITIATIVE SFI-00045	

© 2010 Digital Globe, Image courtesy of USGS © 2010 GeoEye  
 Earthstar Geographics, Inc. © 2015 Intergraph Corporation