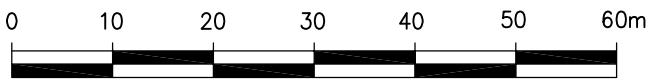


DETAILED SITE MAP TO ACCOMPANY CROWN LAND TENURE APPLICATION FOR A PORTION OF BLOCK A DL 3968s SDYD, DL 219s SDYD, AND DL 4039s SDYD

24 LAKESHORE DRIVE W, PENTICTON, BC


BCGS 82E.052

SCALE : 1: 750



(ALL DIMENSIONS ARE IN METRES)

OKANAGAN LAKE



THE INTENDED PLOT SIZE OF THIS PLAN IS 280mm IN WIDTH BY 432mm IN HEIGHT, B SIZE, WHEN PLOTTED AT A SCALE OF 1: 750

DL 219s

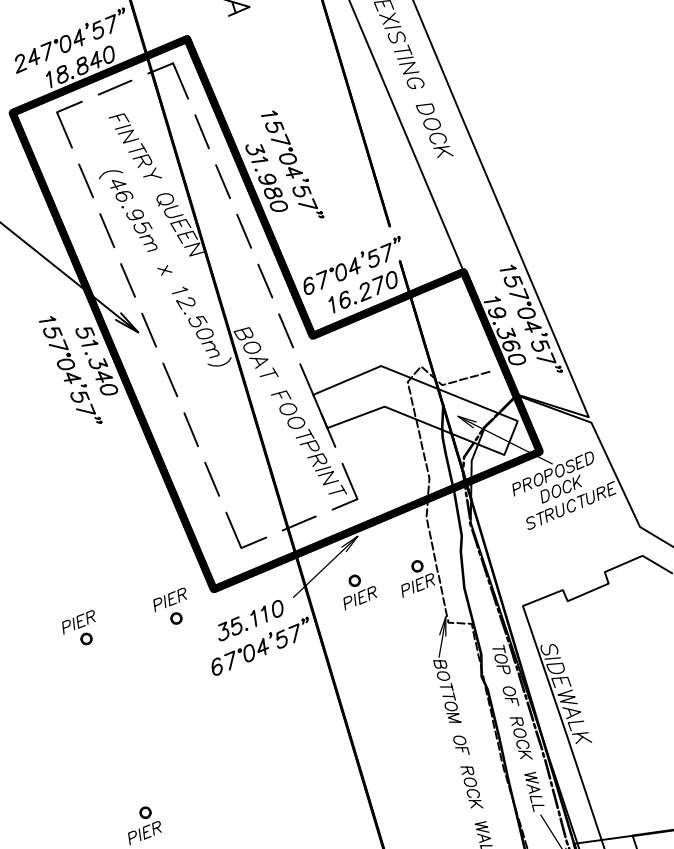
EXISTING
CROWN FILE

LEASE
#0073665

DL 4039s

(CITY OF PENTICTON)
(DOCUMENT #334320)

PROPOSED
TENURE
AREA
0.128 ha



LEGEND

BEARINGS ARE GRID. DIMENSIONS AND AREAS SHOWN ARE BASED ON LAND TITLES OFFICE RECORDS AND ARE SUBJECT TO FINAL SURVEY.

THIS PLAN LIES WITHIN THE REGIONAL DISTRICT OF OKANAGAN SIMILKAMEEN.

**McELHANNEY ASSOCIATES
LAND SURVEYING LTD.**
#102-130 NANAIMO AVENUE W.,
PENTICTON, B.C. V2A 8G1
TEL: 250-492-7399
FAX: 250-492-5488

OUR FILE NO. 2422-03068-00-2000
OUR DRAWING NO. 3068-0-BASE-R1.DWG

DL 215s

DL 3968s
BLOCK B

A
PLAN KAP63701

SRW KAP75490

SRW KAP64775