

128°00'W

127°36'W































127°12'W

LOCATION MAP

File - 7409393 Area = 4 Ha

Client - JEFFREY HILDRETH VERMILLION

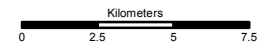
Legend

- | | |
|--|--|
|  Crown Land Application | Water Features |
|  Municipal Boundary |  Rapids |
|  Primary Survey Parcel |  River or Stream - Definite |
|  Subdivision |  River or Stream - Dry |
|  Surveyed Rights of Way |  River or Stream - Indefinite |
| Protected Areas |  Dam - section Base |
|  Provincial Park |  Flooded Land - Inundated |
|  Protected Area |  Lake - Definite |
|  OIC Ecological Reserve |  Lake - Indefinite |
| Transportation |  Lake - Intermittent |
|  Highway |  Reservoir - Definite |
|  Railway |  Glacier |
|  Surveyed Road R/W |  Icefield |
|  Road |  Island - Definite |
|  Forest Service Road |  Sand Bar |
|  Trail | Contours |
|  Rail Line |  Contour - interval 200m |

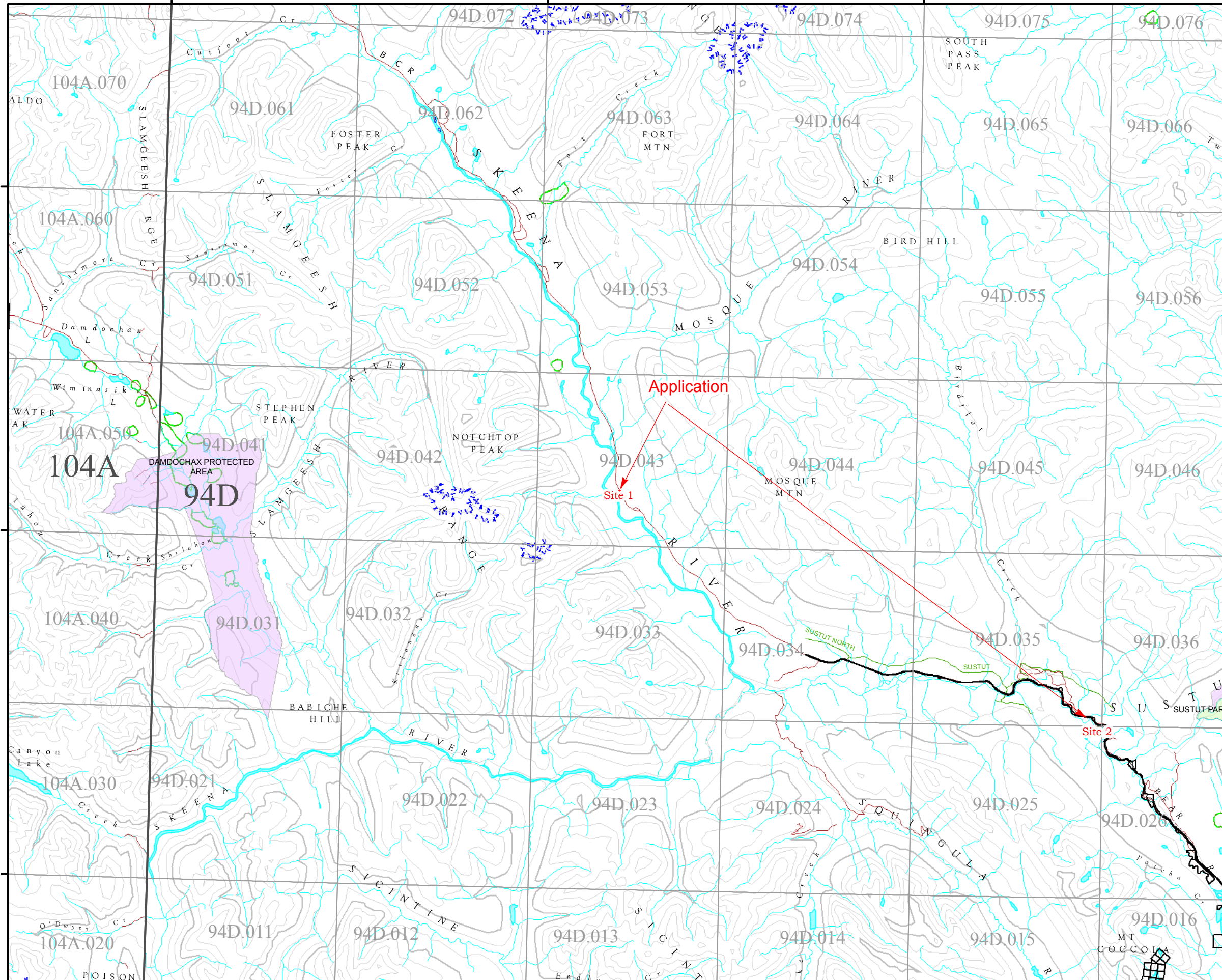
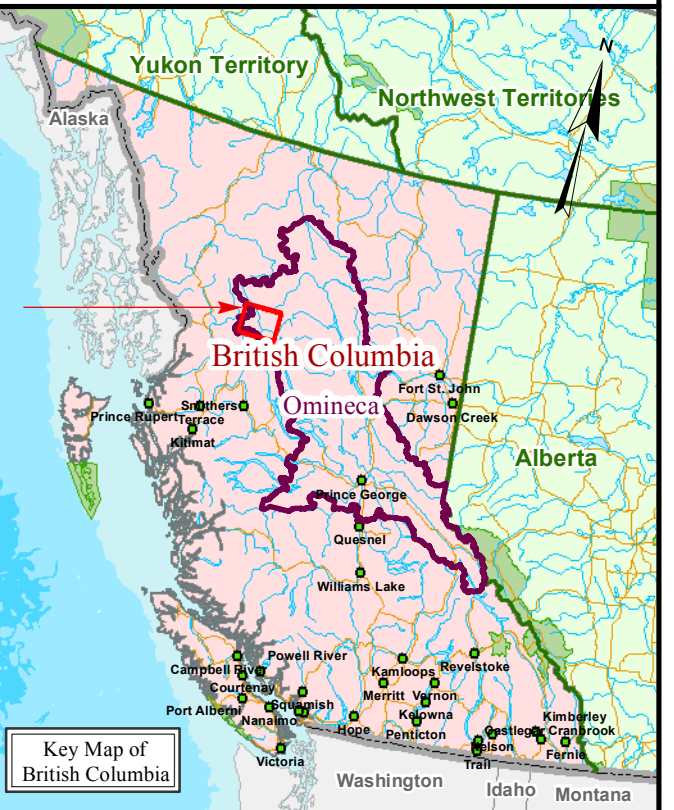
Produced by
Ministry of Forests, Lands and
Natural Resource Operations
Prince George
FrontCounterBC
Date: August 13, 2015

Scale - 1:250,000 *

* if printed on 17X11 page



BC Albers Projection/NAD 83



56°36'0"N
56°24'0"N
56°12'0"N

128°00'W

127°36'W

127°12'W