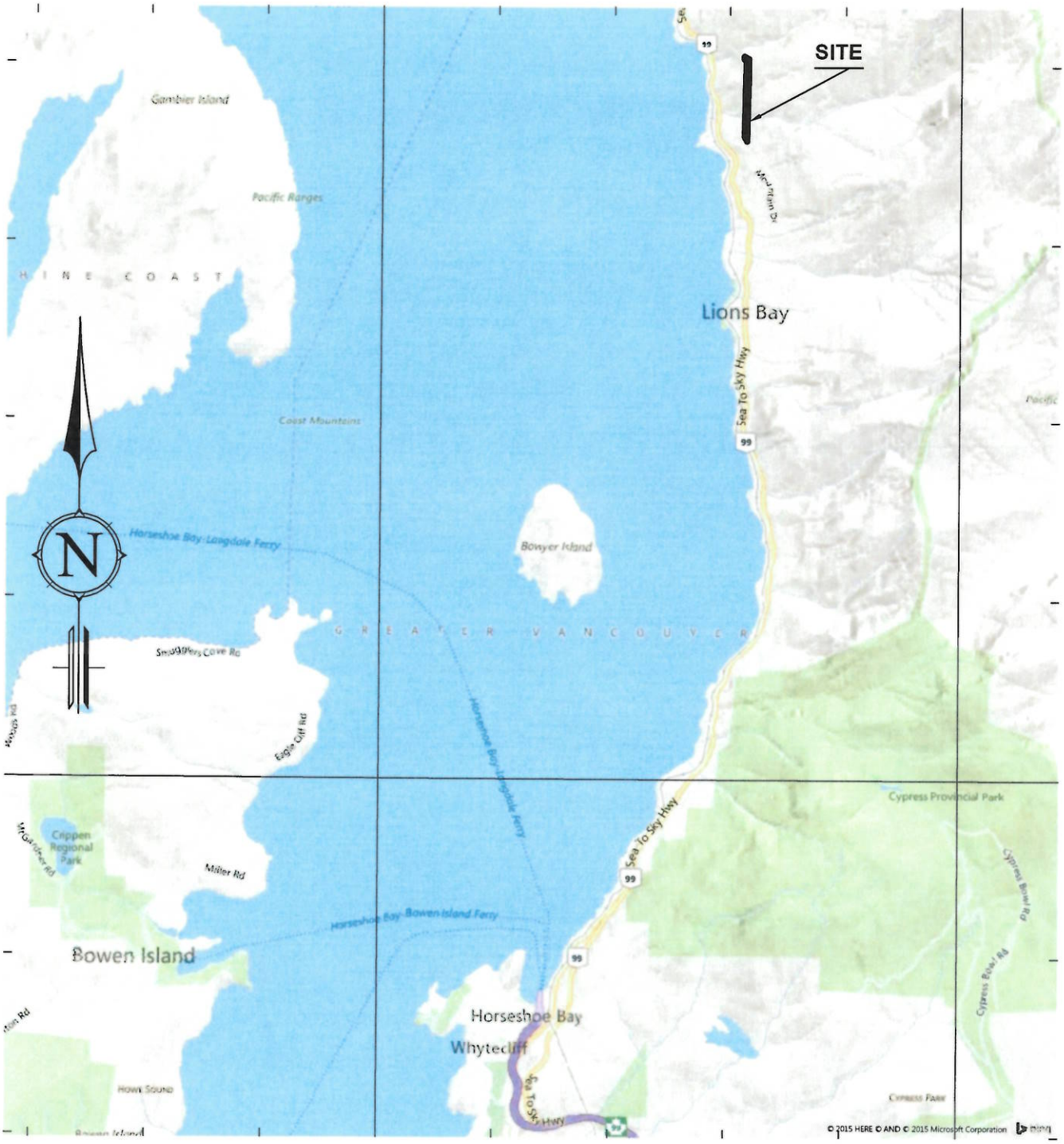
123° 18' 0" W

123° 12' 0" W



49° 24' 0" N

49° 24' 0" N

123° 18' 0" W

123° 12' 0" W

GENERAL LOCATION PLAN

B.C.G.S. 92G.044

0 2500 5000 Meters

SCALE 1:75,000

BC hydro Survey Services

August 5, 2015

SURVEY FILE: 15-040 PROP. FILE: 410-1402.0(12) CROWN FILE: Dwg No. 60L069-S23-00001-002

I:\properties\15-040 (60l069 deficient rights, lions bay)\dwg\60l069-s23-00001.dwg

PD 748-

Plan 1832
Reg ~ 1923

File
BCER 753 #1

-123° 14' 10.4"
49° 28' 31.0"

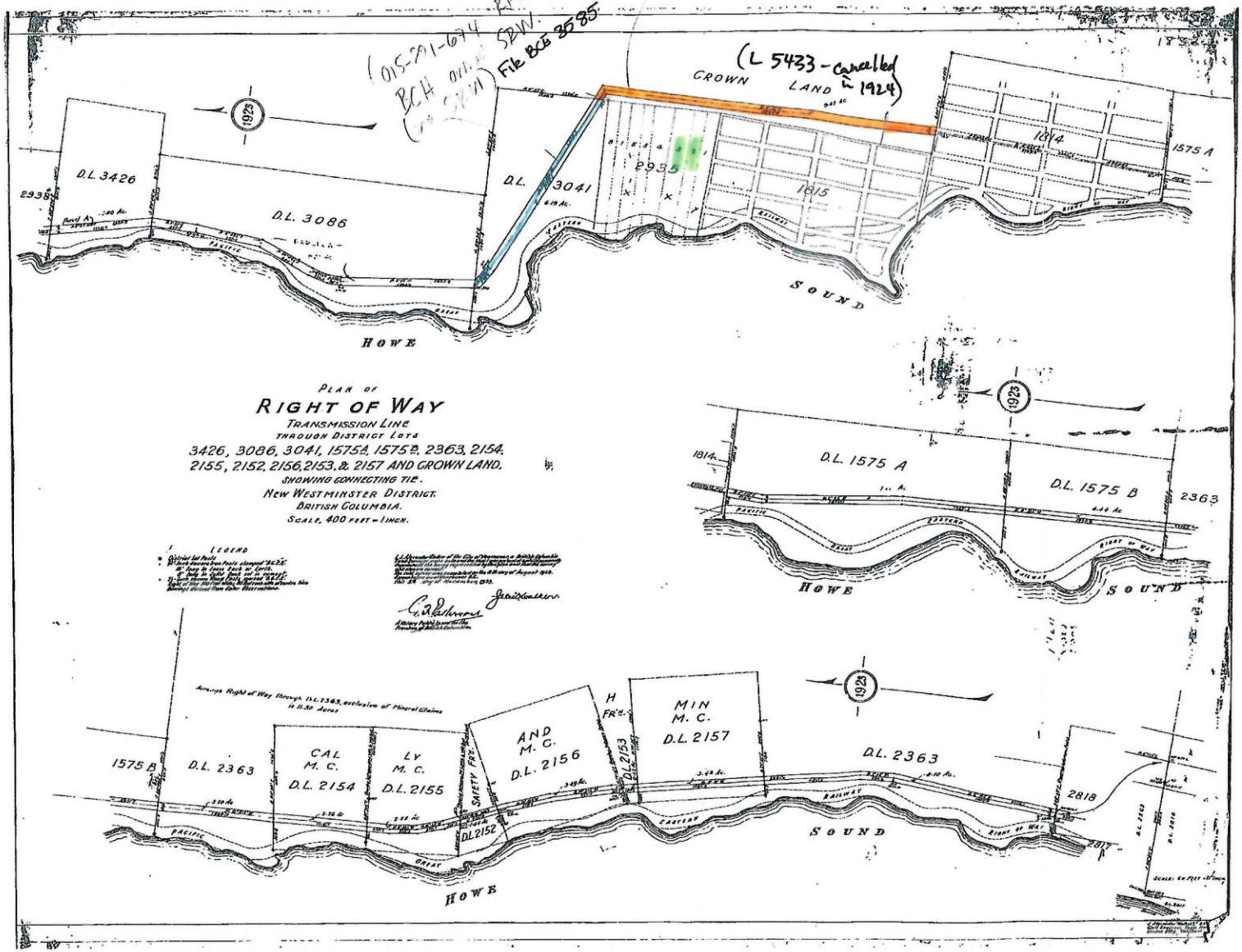
Length Approx
1032.67 meters or
1.03 Kilometers
0.64 miles

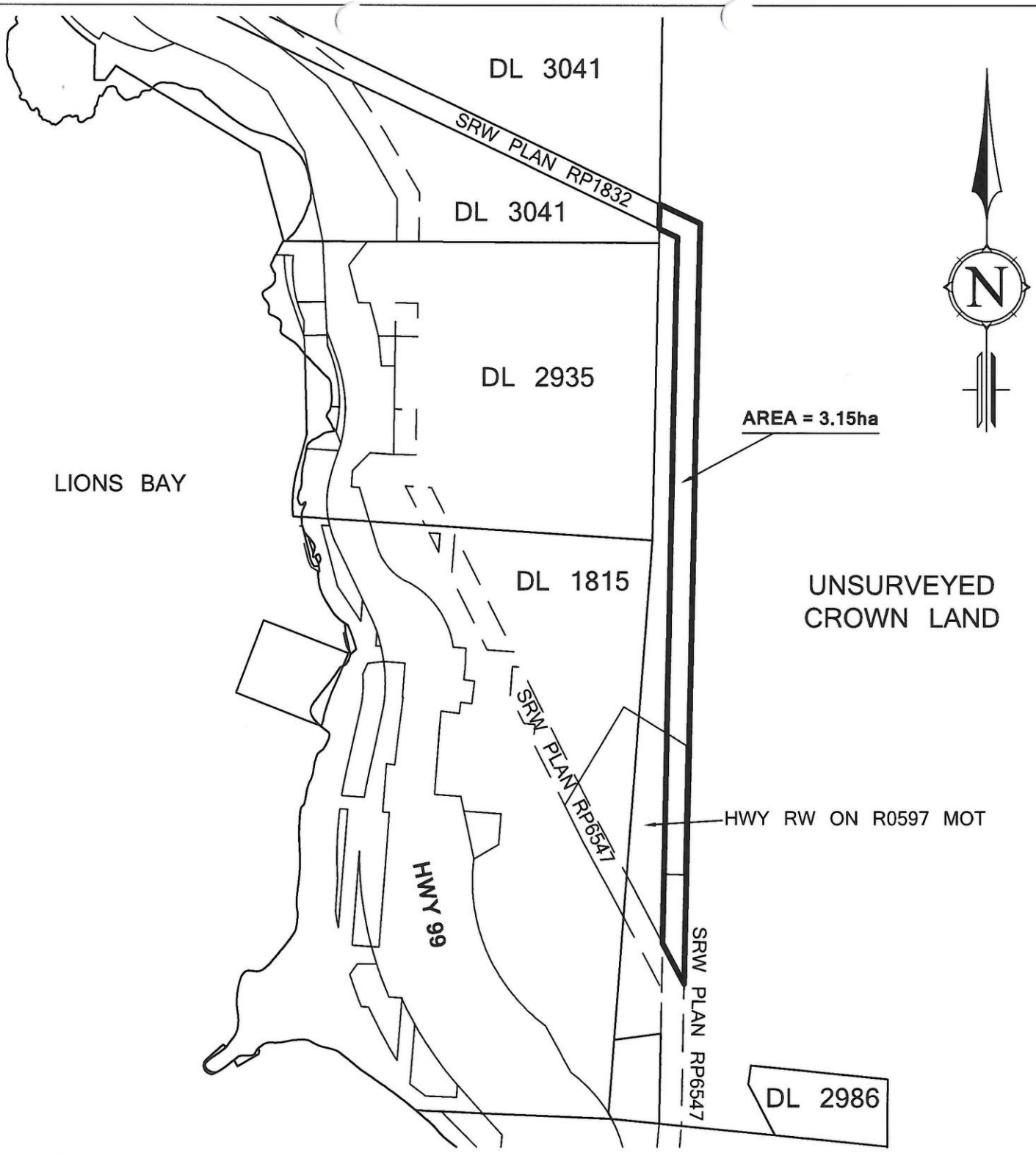
1832 RP

SRW 1991 acquired

(015-791-674 RP1832 SRW. BCH 011.00 (on CP) File BCE 3585

(L 5433 - cancelled ~ 1924)





THAT PART OF UNSURVEYED CROWN LAND IN THE VICINITY OF DISTRICT LOT 2935, GROUP 1 NEW WESTMINSTER DISTRICT SHOWN IN BOLD OUTLINE ON THIS SKETCH AND CONTAINING 3.15 HECTARES, MORE OR LESS.

B.C.G.S. 92G.044

0 250 500 Meters

SCALE 1:7500

BC hydro Survey Services

August 5, 2015

SURVEY FILE: 15-040 PROP. FILE: 410-1402.0(12) CROWN FILE: Dwg No. 60L069-S23-00001-001

I:\properties\15-040 (60l069 deficient rights, lions bay)\dwg\60l069-s23-00001.dwg