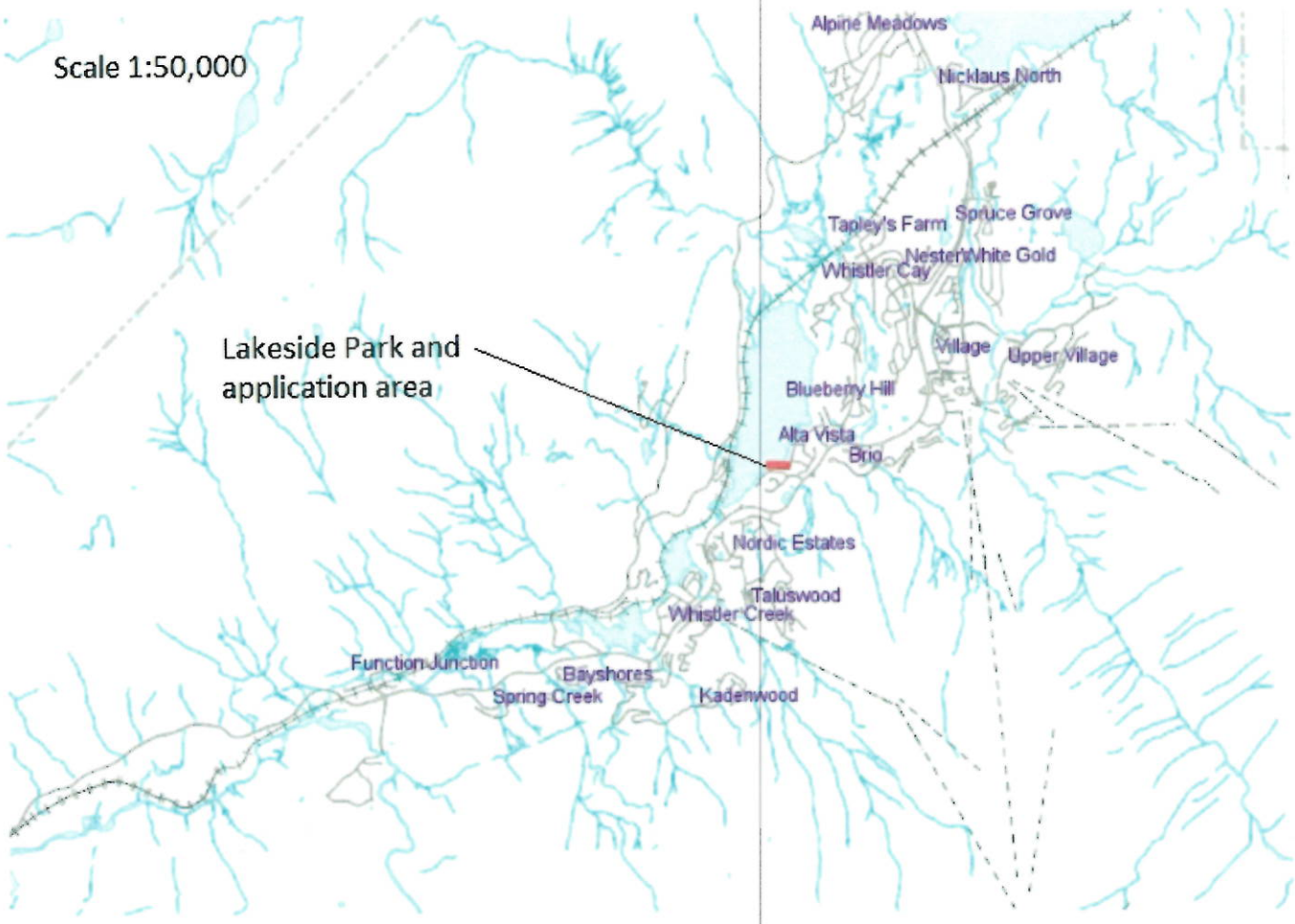
Scale 1:50,000
Lakeside Park and application area
Alpine Meadows
Nicklaus North
Tapley's Farm
Spruce Grove
Nester/White Gold
Whistler Cay
Village
Upper Village
Blueberry Hill
Alta Vista
Brio
Nordic Estates
Taluswood
Whistler Creek
Function Junction
Bayshores
Spring Creek
Kadenwood


3355
3359
3363
3367
3371
3375
LANE
3130
3132
3128
3124
3120
3140

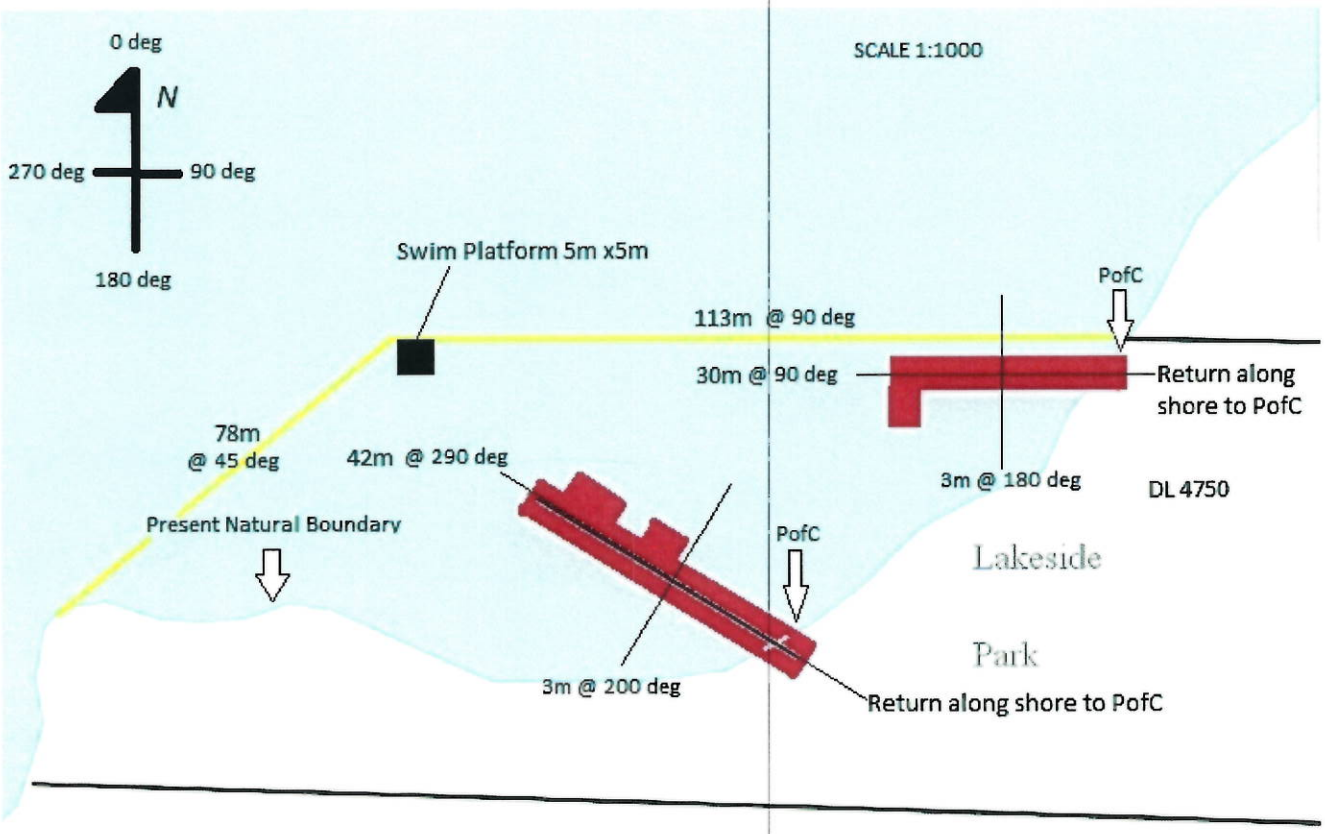
0 deg
N
270 deg
90 deg
180 deg
SCALE 1:1000
Swim Platform 5m x5m
113m @ 90 deg
PofC
30m @ 90 deg
Return along shore to PofC
78m @ 45 deg
42m @ 290 deg
3m @ 180 deg
DL 4750
Present Natural Boundary
PofC
Lakeside
Park
3m @ 200 deg
Return along shore to PofC