

123°40'W

123°20'W

SITE MAP

BCGS Mapsheet: 930025

Lat/Long: 55° 12' 30.885" N 123° 3' 23.796" W

930.025

POWER TRANSMISSION R/W Plan 17138
GAS/OIL R/W Plan 17316

MACKENZIE HWY No 39 21TU365

55°12'0"N

55°12'0"N

930.015

File Number: 7405923

Site # 1 of 1 - TENURE

Area = 53.5 Ha.

TYPE: LICENCE

PURPOSE:
QUARRYING

SUBTYPE: LICENCE OF OCCUPATION

SUBPURPOSE:
SAND AND GRAVEL

LOCATION: MISCHINSILIKA

ORTHO PHOTO YEAR: N/A

Produced by
Ministry of Natural Resource Operations
Northern Service Centre
FrontCounterBC
Date: December 2, 2015

Scale: 1:20,000 *

* if printed on 8.5X14 page



























Projection: BC Albers
Datum: NAD 83

Meters

0 250 500 750



Legend

- | | |
|--|--|
|  Crown Land Application |  Protected Areas |
|  Primary Survey Parcel |  Protected Area |
|  Subdivision |  OIC Ecological Reserve |
|  Municipality |  Recreation Area |
| Surveyed Rights of Way | Base Mapping Features (20K) |
|  Surveyed Road R/W |  River or Stream |
|  Gas/Oil R/W District Lot |  River or Stream - Dry |
|  Power Transmission R/W |  Lake |
|  Gas/Oil R/W |  Reservoir - Definite |
|  Telecom R/W District Lot |  Glacier/Icefield |
|  Miscellaneous R/W |  Contour - 20m interval |
| Transportation Corridors | Transportation - Lines (20K) |
|  Highway |  Airfield |
|  Railway |  Road |
|  Surveyed Road R/W |  Forest Service Road |
| |  Road Permit |
| |  Trail |
| |  Rail Line |

All measurements are approximate.