

121°58'0"W

121°57'0"W

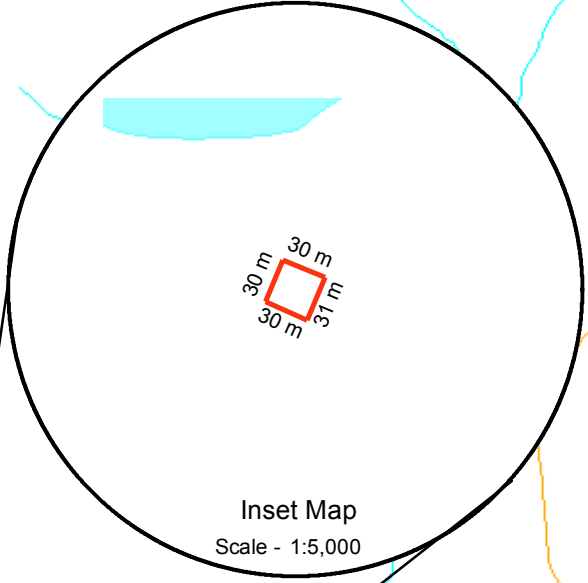
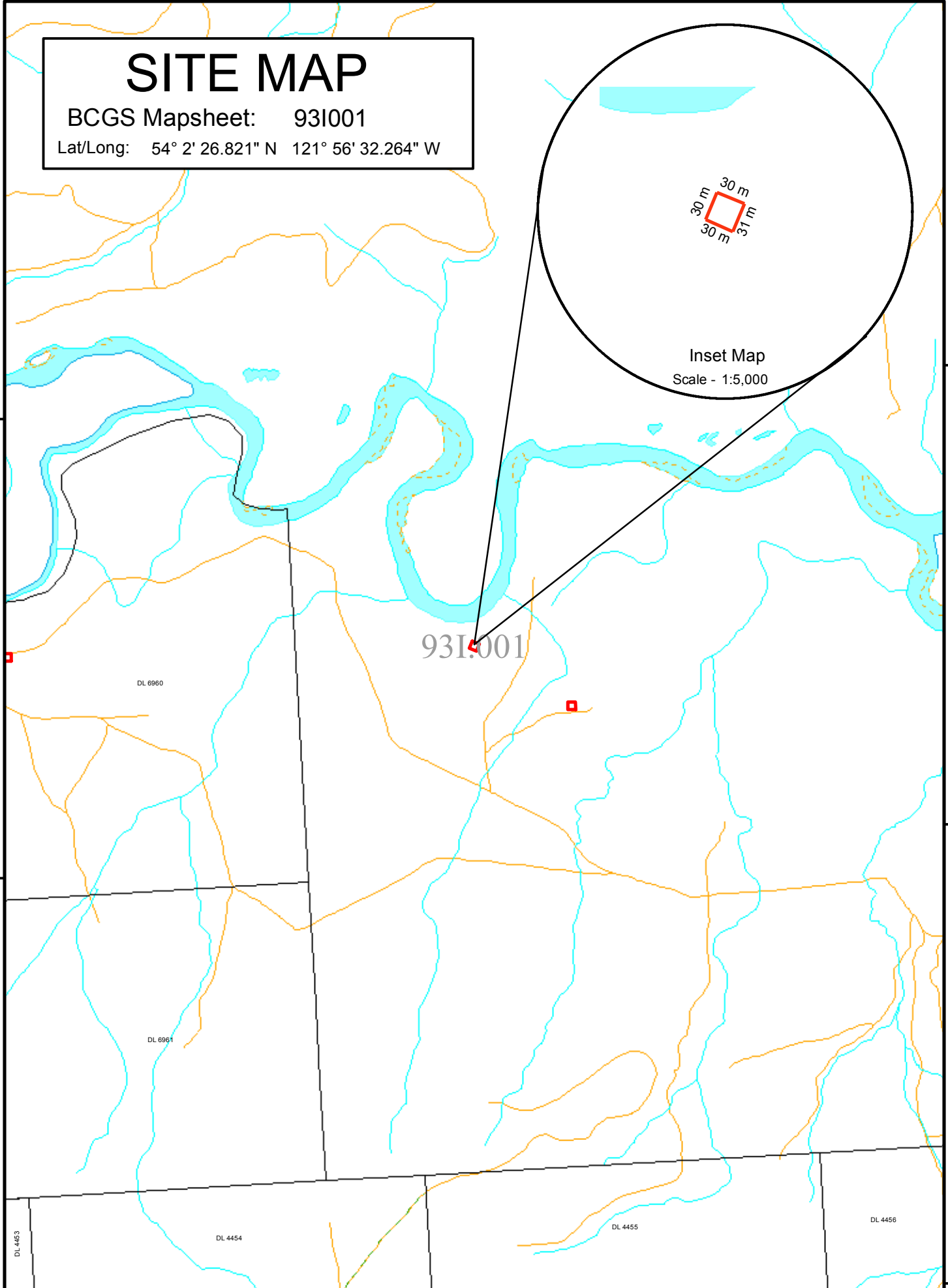
121°56'0"W

121°55'0"W

SITE MAP

BCGS Mapsheet: 931001

Lat/Long: 54° 2' 26.821" N 121° 56' 32.264" W



931001

DL 6960

DL 6961

DL 4453

DL 4454

DL 4455

DL 4456

File Number: 7407841

Site # 4 of 5 - TENURE

Area = 0.09 Ha.

TYPE: LICENCE

PURPOSE: COMMERCIAL RECREATION

SUBTYPE: LICENCE OF OCCUPATION

SUBPURPOSE: HUNT CAMPS

LOCATION: BOWRON RIVER

ORTHO PHOTO YEAR: NA

Produced by
Ministry of Forests, Lands &
Natural Resource Operations
Northern Service Centre
FrontCounterBC


Date: April 22, 2016

Scale: 1:20,000 *

* if printed on 8.5X14 page

Projection: BC Albers
Datum: NAD 83

Meters



Legend

- | | |
|---------------------------------|-------------------------------------|
| Crown Land Application | Protected Areas |
| Primary Survey Parcel | Provincial Park |
| Subdivision | Protected Area |
| Municipality | OIC Ecological Reserve |
| Surveyed Rights of Way | Recreation Area |
| Surveyed Road R/W | Base Mapping Features (20K) |
| Gas/Oil R/W District Lot | River or Stream |
| Power Transmission R/W | River or Stream - Dry |
| Gas/Oil R/W | Lake |
| Telecom R/W District Lot | Reservoir - Definite |
| Miscellaneous R/W | Glacier/Icefield |
| Transportation Corridors | Contour - 20m interval |
| Highway | Transportation - Lines (20K) |
| Railway | Airfield |
| Surveyed Road R/W | Road |
| | Forest Service Road |
| | Road Permit |
| | Trail |
| | Rail Line |

All measurements are approximate.

