

123°8'0"W

123°6'0"W

SITE MAP

BCGS Mapsheet: 930035

Lat/Long: 55° 22' 17.751" N 123° 7' 19.483" W

DL 5411

REM DL 9411

ntahaz Lake

MACKENZIE

930.035

TELECOM R/W Plan 16720

DL 3673

PT DL 3673

DL 3674

55°22'0"N

55°22'0"N

File Number: 7407782

Site # 1 of 1 - TENURE

Area = 13.6 Ha.

TYPE: LICENCE

PURPOSE:
QUARRYING

SUBTYPE: LICENCE OF OCCUPATION

SUBPURPOSE:
SAND AND GRAVEL

LOCATION: MORFEE CREEK

ORTHO PHOTO YEAR: 2005

Produced by
Ministry of Forests, Lands &
Natural Resources Operations
Northern Service Centre
FrontCounterBC

Date: August 30, 2016


Scale: 1:20,000 *

* if printed on 8.5X14 page































Projection: BC Albers
Datum: NAD 83



Meters



Legend

- | | |
|--|--|
|  Crown Land Application |  Provincial Park |
|  Primary Survey Parcel |  Protected Area |
|  Subdivision |  OIC Ecological Reserve |
|  Municipality |  Recreation Area |
| Surveyed Rights of Way | |
|  Surveyed Road R/W |  River or Stream |
|  Gas/Oil R/W District Lot |  River or Stream - Dry |
|  Power Transmission R/W |  Lake |
|  Gas/Oil R/W |  Reservoir - Definite |
|  Telecom R/W District Lot |  Glacier/Icefield |
|  Miscellaneous R/W |  Contour - 20m interval |
| Transportation Corridors | |
|  Highway |  Transportation - Lines (20K) |
|  Railway |  Airfield |
|  Surveyed Road R/W |  Road |
| |  Forest Service Road |
| |  Road Permit |
| |  Trail |
| |  Rail Line |

All measurements are approximate.

