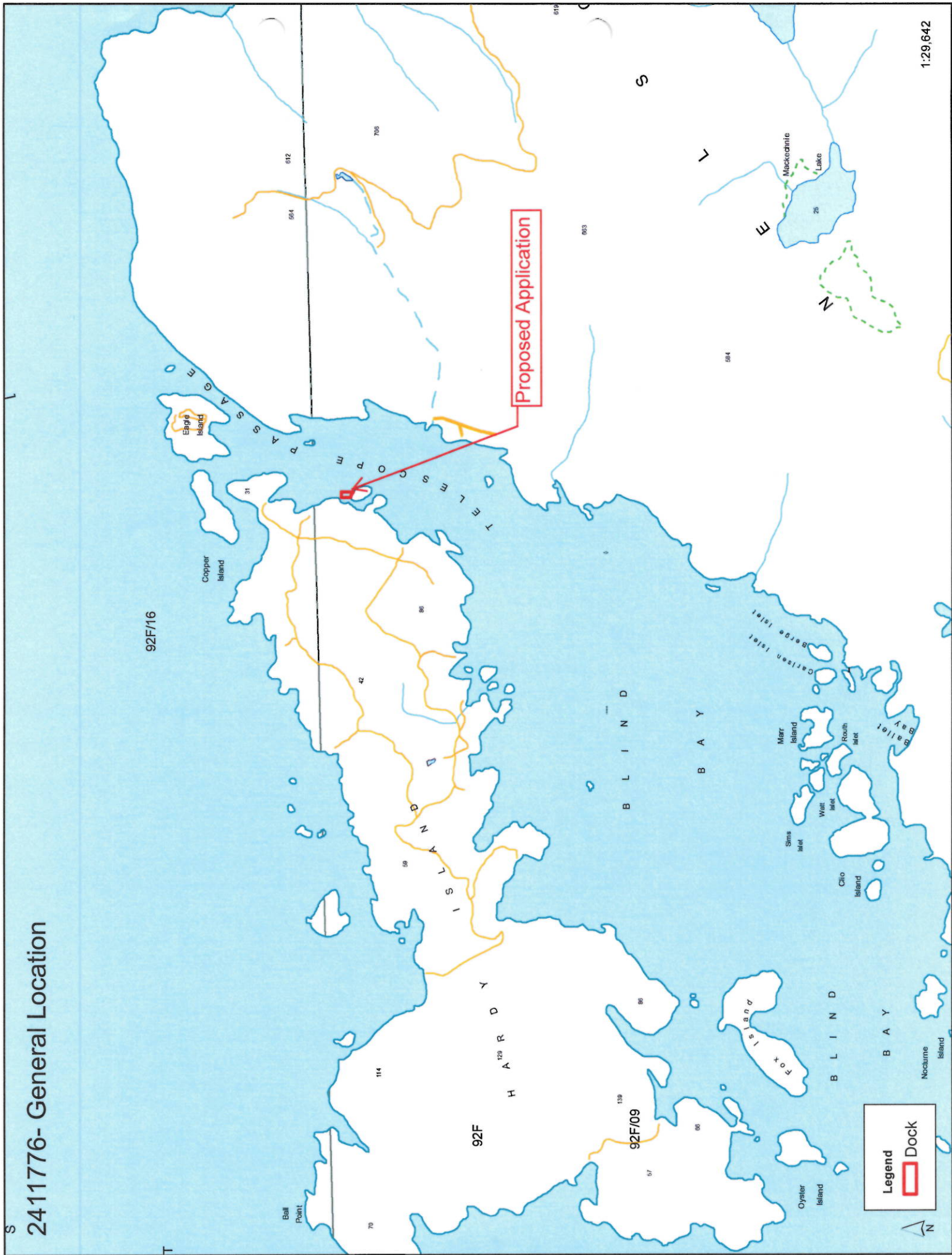


# 2411776- General Location



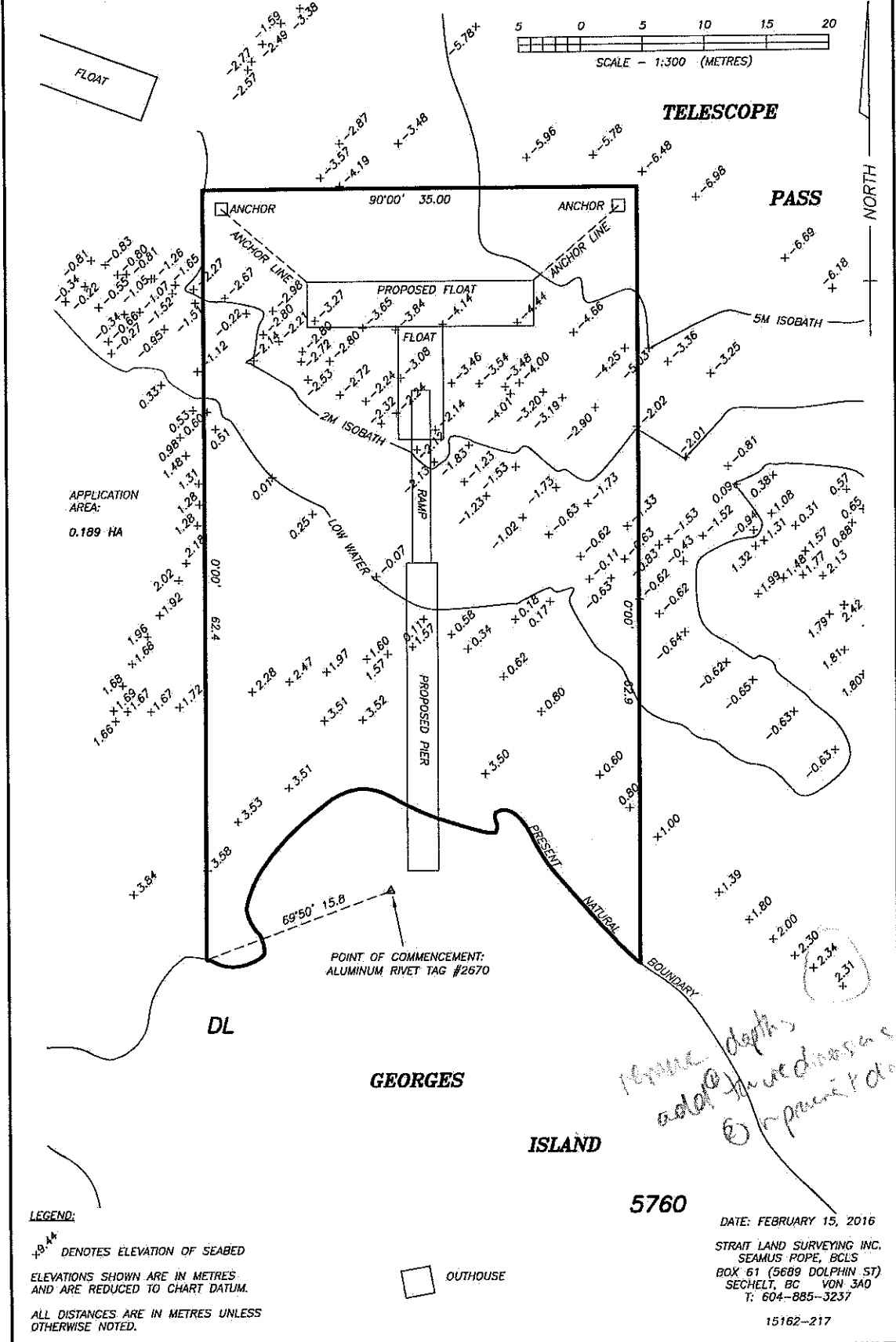
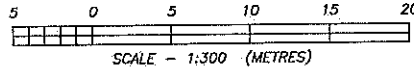
Proposed Application

**Legend**  
[Red Rectangle] Dock



SITE PLAN TO ACCOMPANY AN APPLICATION FOR A LICENCE OF OCCUPATION FOR PRIVATE MOORAGE FRONTING GEORGES ISLAND, DL 5760, G.1 NWD.

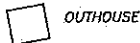
LARGE SCALE SITE PLAN "C"



APPLICATION AREA:  
0.189 HA

LEGEND:

x<sup>8.44</sup> DENOTES ELEVATION OF SEABED  
ELEVATIONS SHOWN ARE IN METRES AND ARE REDUCED TO CHART DATUM.  
ALL DISTANCES ARE IN METRES UNLESS OTHERWISE NOTED.



OUTHOUSE

5760

DATE: FEBRUARY 15, 2016  
STRAIT LAND SURVEYING INC.  
SEAMUS POPE, BCLS  
BOX 61 (5689 DOLPHIN ST)  
SECHelt, BC VON 3A0  
T: 604-885-3237

15162-217

*10m depth  
add @ low water  
to present contours*