

121°53'0"W

121°52'0"W

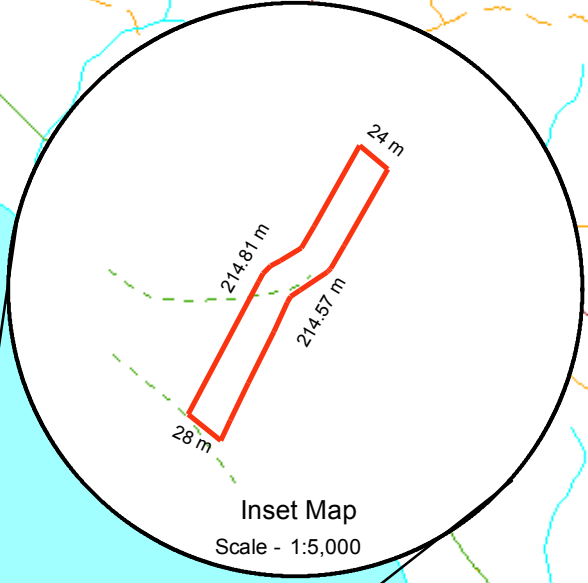
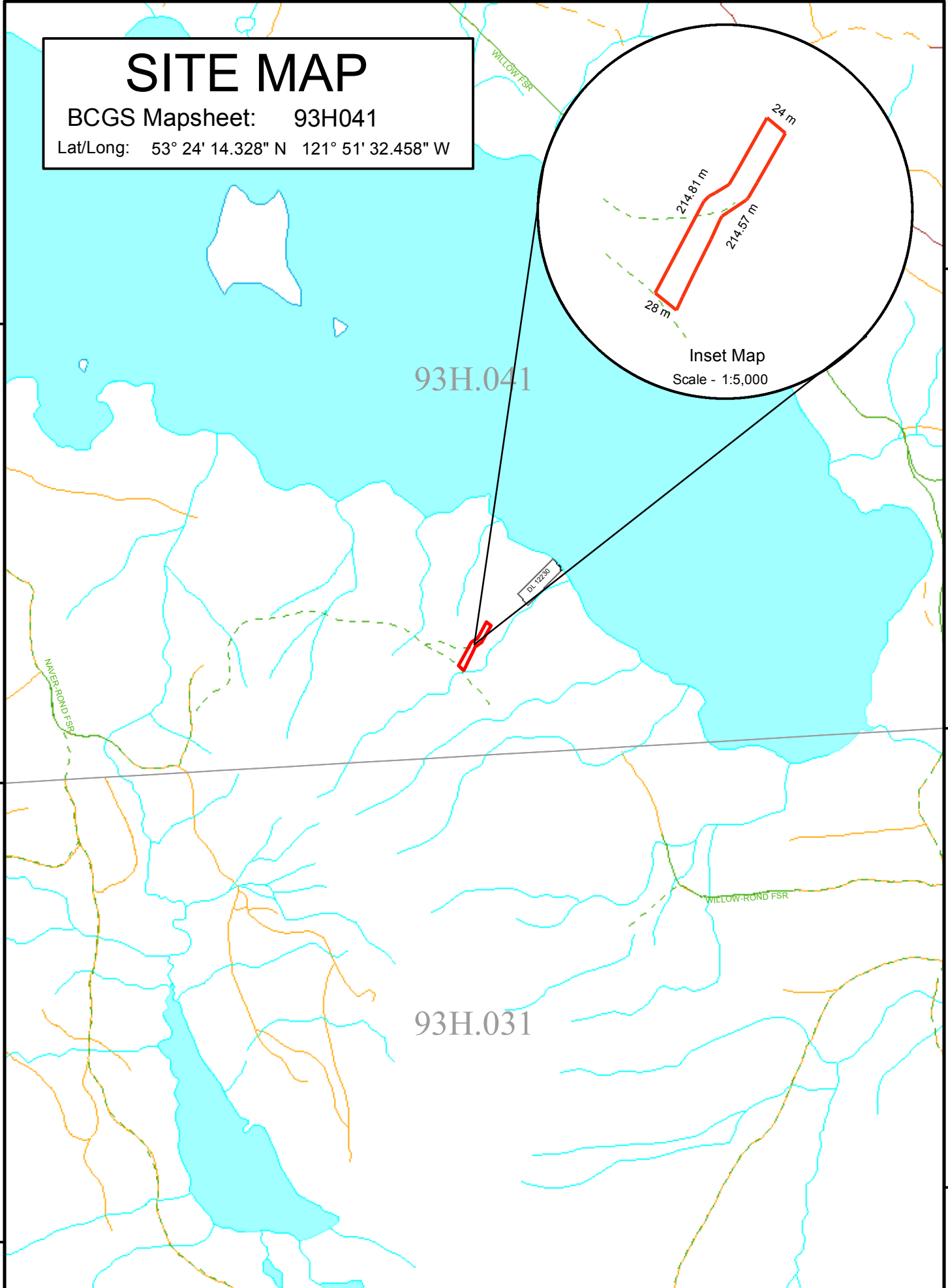
121°51'0"W

121°50'0"W

# SITE MAP

BCGS Mapsheet: 93H041

Lat/Long: 53° 24' 14.328" N 121° 51' 32.458" W



53°25'0"N

53°25'0"N

53°24'0"N

53°24'0"N

53°23'0"N

53°23'0"N

## File Number: 7409814

Site # 1 of 1 - TENURE

Area = 0.52 Ha.

TYPE: LICENCE

PURPOSE: TRANSPORTATION

SUBTYPE: LICENCE OF OCCUPATION

SUBPURPOSE: ROADWAY

LOCATION: Stony Lake

ORTHO PHOTO YEAR: N/A


Produced by  
Ministry of Natural Resource Operations  
Northern Service Centre  
FrontCounterBC  
Date: January 3, 2017

Scale: 1:20,000 \*

\* if printed on 8.5X14 page

Projection: BC Albers  
Datum: NAD 83

Meters



### Legend

- Crown Land Application
- Primary Survey Parcel
- Subdivision
- Municipality
- Surveyed Rights of Way**
  - Surveyed Road R/W
  - Gas/Oil R/W District Lot
  - Power Transmission R/W
  - Gas/Oil R/W
  - Telecom R/W District Lot
  - Miscellaneous R/W
- Transportation Corridors**
  - Highway
  - Railway
  - Surveyed Road R/W
- Protected Areas**
  - Provincial Park
  - Protected Area
  - OIC Ecological Reserve
  - Recreation Area
- Base Mapping Features (20K)**
  - River or Stream
  - River or Stream - Dry
  - Lake
  - Reservoir - Definite
  - Glacier/Icefield
  - Contour - 20m interval
- Transportation - Lines (20K)**
  - Airfield
  - Road
  - Forest Service Road
  - Road Permit
  - Trail
  - Rail Line

All measurements are approximate.

W