

Client: STANWAY

Drawing Title:
LOCATION MAP
PLAN A

Location:
LANGDALE, BC

Drawn By:
A.T.

Date:
FEB. 27, 2017

Check'd and Signed-off By:
Date:

Scale:
1 : 18000

Drawing Number:

P-1737.01

Sheet No. 1 OF 4

Rev. No.

Drawing Refs: - BC Land Surveyor Plan BCS2940

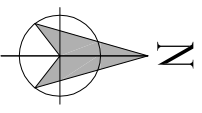
- Sunshine Coast Regional District - GIS online mapping system



All Tides

Consulting & Design

ALL TIDES CONSULTING & DESIGN ACCEPTS NO RESPONSIBILITY OR LIABILITY FOR ANY DAMAGES THAT MAY BE SUFFERED BY A THIRD PARTY AS A RESULT OF ANY DECISIONS MADE, OR ACTIONS TAKEN, IN RELIANCE ON ANY INFORMATION PROVIDED. THIS INFORMATION IS NOT TO BE USED FOR CONSTRUCTION.



LANGDALE

STRATA LOT 1,
DISTRICT LOT 1399,
PLAN BCS2940,
PID: 027-557-936

STRATA LOT 2,
DISTRICT LOT 1399,
PLAN BCS2940,
PID: 027-557-944

CONCRETE
SURVEY POST

97.4m @ 61°

NATURAL BOUNDARY

NATURAL BOUNDARY

HOWE
SOUND

APPLICATION
AREA
(0.217ha)

2m

5m

LWL

P.O.C.



BAR SCALE (m)

DRAWING NOTE:
-NATURAL BOUNDARY AND LOT LINES REFERENCED FROM
PLAN BCS2940 AND THE SUNSHINE COAST REGIONAL DISTRICT'S
"PIMS" WEB BASED GIS PROPERTY INFORMATION TOOL.
-P.O.C. LOCATED 97.4m AT 61 DEGREES FROM PROPERTIES
SOUTH EASTERNMOST CONCRETE SURVEY POST.

Client: STANWAY

Drawing Title: SITE MAP
PLAN B

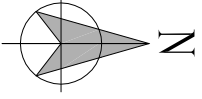
Location: LANGDALE, BC

Drawn By: A.T. Date: FEB. 27, 2017 Check'd and Signed-off By: Scale: 1 : 1000

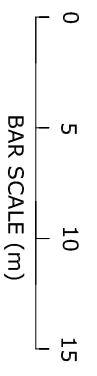
Drawing Number: P-1737.01 Sheet No. 2 OF 4 Rev. No.



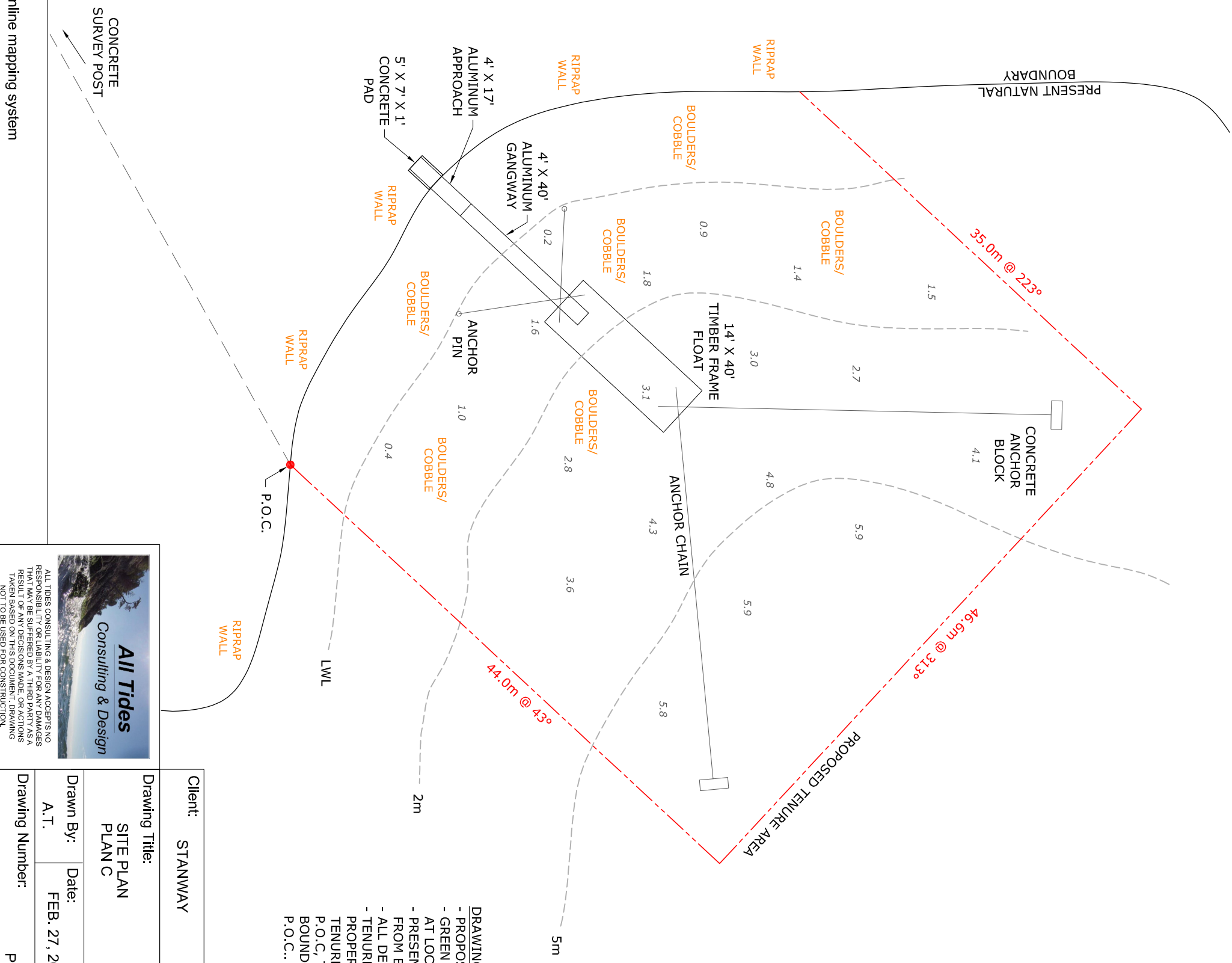
ALL TIDES CONSULTING & DESIGN ACCEPTS NO
RESPONSIBILITY OR LIABILITY FOR ANY DAMAGES
THAT MAY BE SUFFERED BY A THIRD PARTY AS A
RESULT OF ANY DECISIONS MADE OR ACTIONS
TAKEN IN RELIANCE ON THE INFORMATION
NOT TO BE USED FOR CONSTRUCTION.




STRATA LOT 1,
DISTRICT LOT 1399,
PLAN BCS2940,
PID: 027-557-936



Drawing Refs: - BC Land Surveyor Plan BCS2940
- Sunshine Coast Regional District - GIS online mapping system

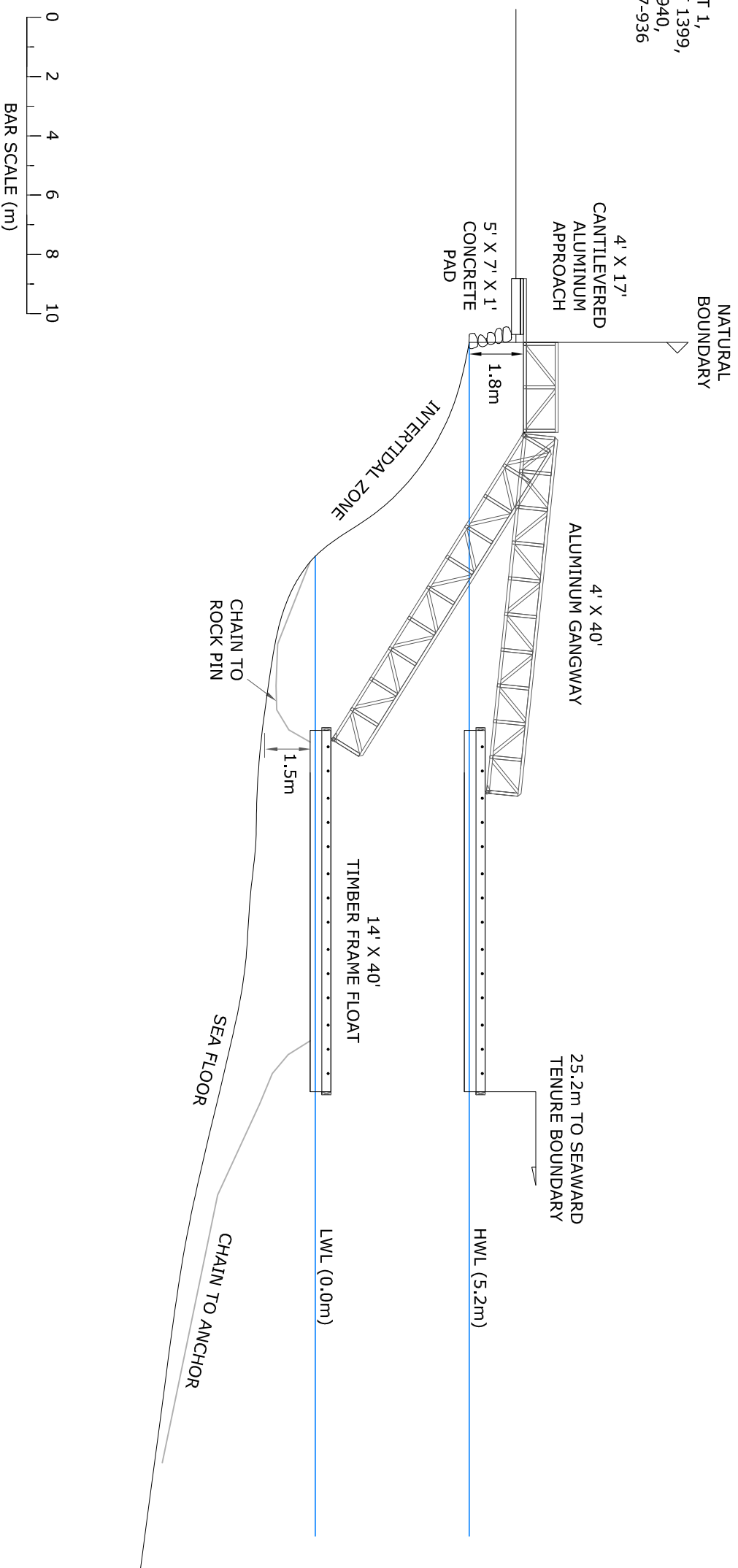


- DRAWING NOTES:**
- PROPOSED TENURE AREA = 0.217ha
 - GREEN ALGAE, BROWN ALGAE, AND BARNACLES OBSERVED AT LOCATION.
 - PRESENT NATURAL BOUNDARY AND LOT LINES REFERENCED FROM BC LAND SURVEYOR - PLAN BCS2940.
 - TENURE APPLICATION AREA P.O.C. LOCATED 97.4m @ 61° FROM PROPERTIES SOUTH EASTERNMOST CONCRETE SURVEY POST.
 - TENURE APPLICATION AREA THEN HEADS 44.0m@43° FROM THE P.O.C., THEN 46.6m@ 313°, THEN 35.0m@223° TO THE NATURAL BOUNDARY, THEN BACK ALONG THE NATURAL BOUNDARY TO THE P.O.C..



Client: STANWAY		Location: LANGDALE, BC	
Drawing Title: SITE PLAN PLAN C			
Drawn By: A.T.	Date: FEB. 27, 2017	Check'd and Signed-off By:	Scale: 1 : 350
Drawing Number: P-1737.01		Sheet No. 3 OF 4	Rev. No.

STRATA LOT 1,
 DISTRICT LOT 1399,
 PLAN BCS2940,
 PID: 027-557-936



Client: STANWAY

Drawing Title:
 ELEVATION
 PLAN D

Location:
 LANGDALE, BC

Drawn By:
 A.T.

Date:
 FEB. 27, 2017

Check'd and Signed-off By:
 Date:

Scale:
 1 : 200

Drawing Number:

P-1737.01

Sheet No. 4 OF 4

Rev. No.



ALL TIDES CONSULTING & DESIGN ACCEPTS NO RESPONSIBILITY OR LIABILITY FOR ANY DAMAGES THAT MAY BE SUFFERED BY A THIRD PARTY AS A RESULT OF ANY DECISIONS MADE OR ACTIONS TAKEN IN RELIANCE ON THIS DRAWING. THIS DRAWING IS NOT TO BE USED FOR CONSTRUCTION.

Drawing Refs:

- BC Land Surveyor Plan BCS2940
- Sunshine Coast Regional District - GIS online mapping system