

122°45'30"W

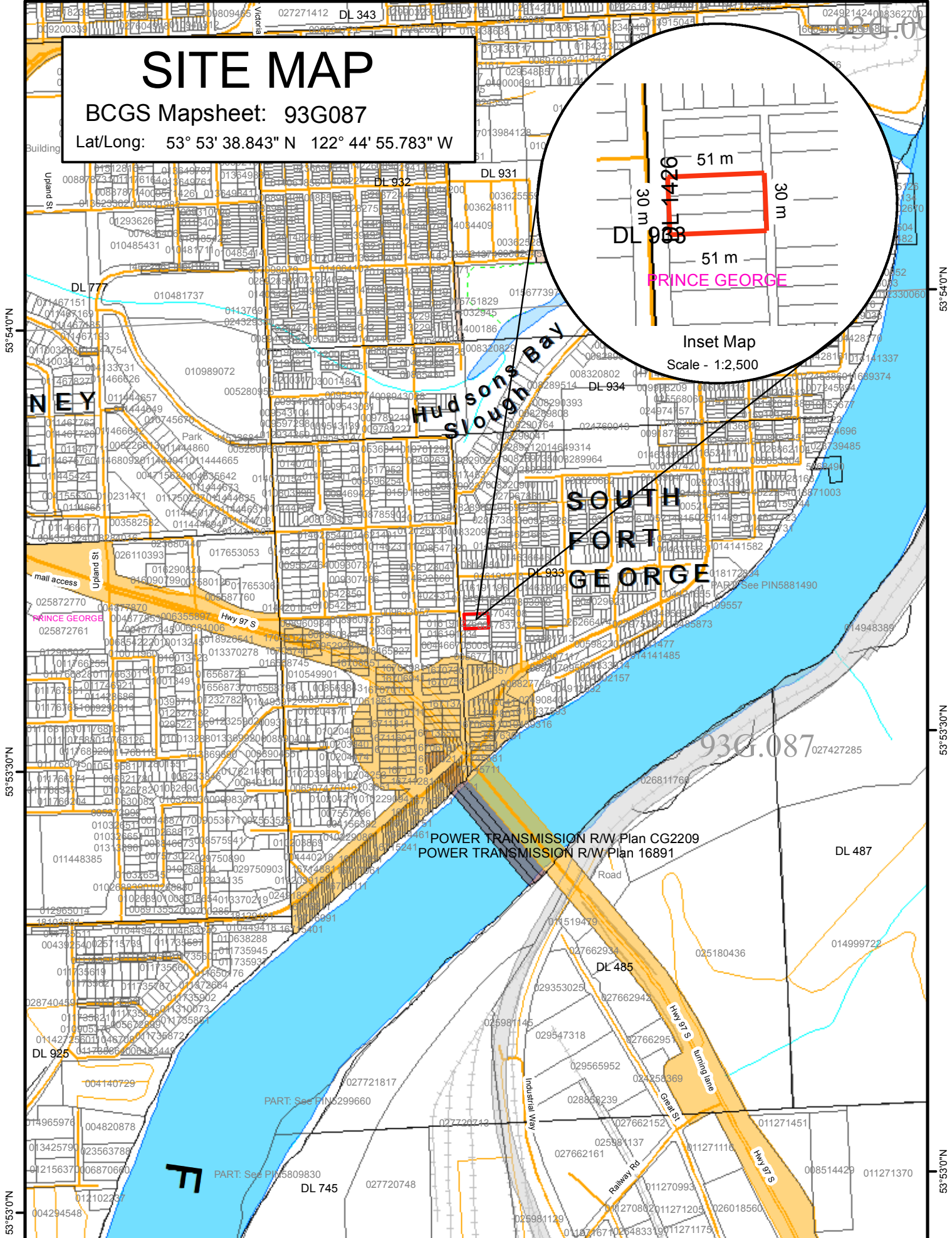
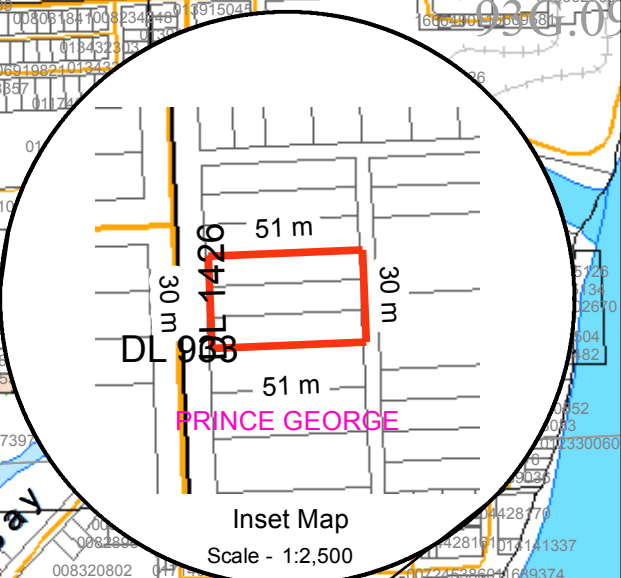
122°45'0"W

122°44'30"W

SITE MAP

BCGS Mapsheet: 93G087

Lat/Long: 53° 53' 38.843" N 122° 44' 55.783" W



File Number: 7402543

Site # 1 of 1 - APPLICATION Area = 0.16 Ha.

TYPE: CROWN GRANT

PURPOSE: RESIDENTIAL

SUBTYPE: DIRECT SALE

SUBPURPOSE: URBAN RESIDENTIAL

LOCATION: NORWOOD STREET

IMAGERY: N/A


Produced by
Ministry of Forests, Lands &
Natural Resource Operations
& Rural Development
Northern Service Centre
FrontCounterBC
Date: April 19, 2018

Scale: 1:10,000

* if printed on 8.5X14 page

Projection: BC Albers
Datum: NAD 83

Meters



Legend

- | | |
|---------------------------------|-------------------------------------|
| Crown Land Application | Protected Areas |
| Primary Survey Parcel | Provincial Park |
| Subdivision | Protected Area |
| Municipality | OIC Ecological Reserve |
| Surveyed Rights of Way | Recreation Area |
| Surveyed Road R/W | Base Mapping Features (20K) |
| Gas/Oil R/W District Lot | River or Stream |
| Power Transmission R/W | River or Stream - Dry |
| Gas/Oil R/W | Lake |
| Telecom R/W District Lot | Reservoir - Definite |
| Miscellaneous R/W | Glacier/Icefield |
| Transportation Corridors | Contour - 20m interval |
| Highway | Transportation - Lines (20K) |
| Railway | Airfield |
| Surveyed Road R/W | Road |
| | Forest Service Road |
| | Road Permit |
| | Trail |
| | Rail Line |

All measurements are approximate.

