

P.O.C at Pt A:
 Lat: 49° 35' 2.72" N
 Long: 124° 53' 0.01" W


Pt B:
 Lat: 49° 34' 29.81" N
 Long: 124° 52' 45.25" W



iMapBC Mapping

Legend

- License Tenures - Tantalis -
- Reserve and Notation Tenur Colour Filled
- WHSE_TANTALIS.TA_CROWN_RSRV_NOTA TileCache



1: 6,283

Copyright/Disclaimer

The material contained in this web site is owned by the Government of British Columbia and protected by copyright law. It may not be reproduced or redistributed without the prior written permission of the Province of British Columbia. To request permission to reproduce all or part of the material on this web site please complete the Copyright Permission Request Form which can be accessed through the Copyright Information Page.

CAUTION: Maps obtained using this site are not designed to assist in navigation. These maps may be generalized and may not reflect current conditions. Uncharted hazards may exist. DO NOT USE THESE MAPS FOR NAVIGATIONAL PURPOSES.

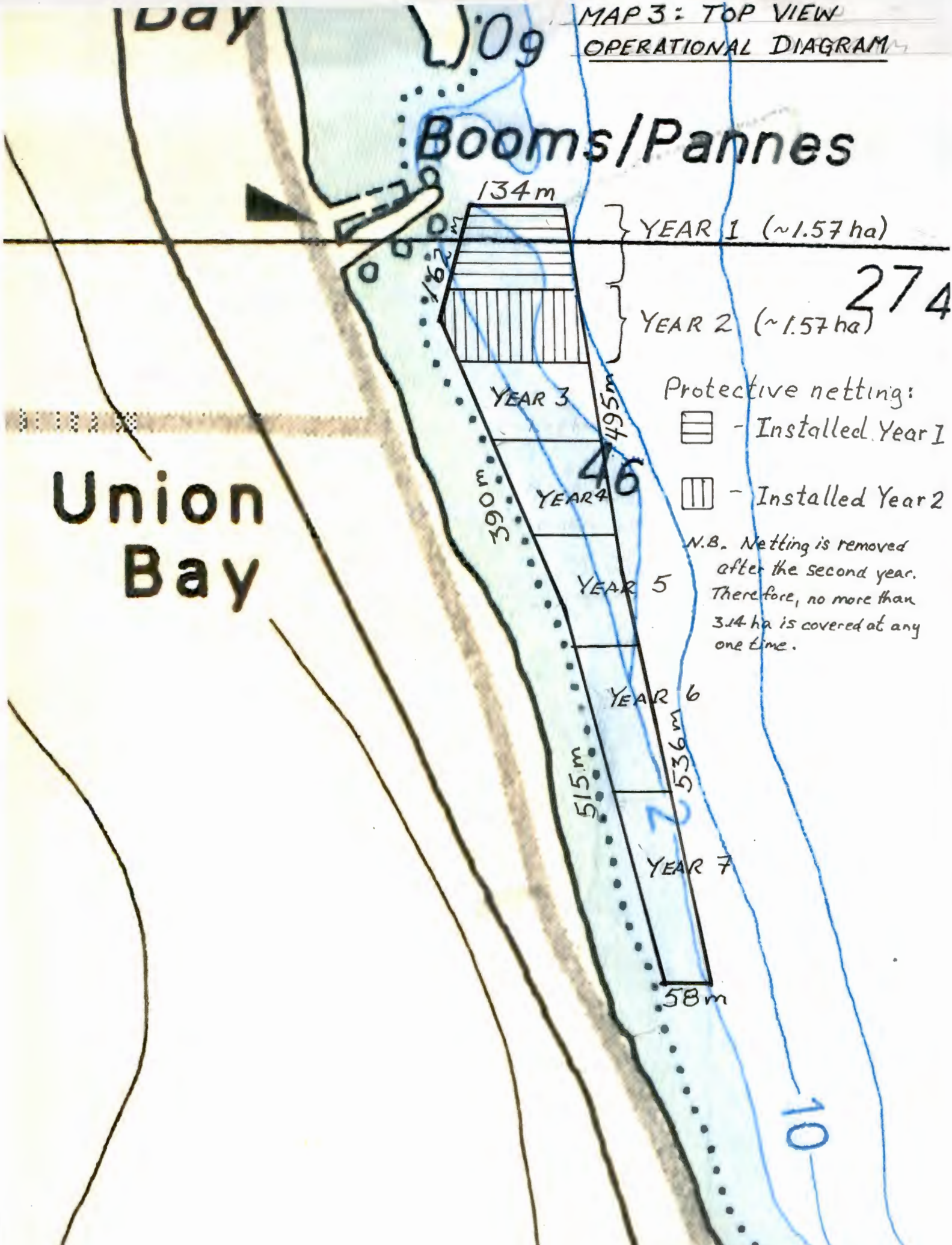
Datum: NAD83
 Projection: NAD_1983_BC_Environment_Albers

Key Map of British Columbia





MAP 3: TOP VIEW
OPERATIONAL DIAGRAM

Booms/Pannes



Union Bay

274

Protective netting:
 - Installed Year 1
 - Installed Year 2

N.B. Netting is removed after the second year. Therefore, no more than 3.14 ha is covered at any one time.

10

09