






SOUTHWESTERN BRITISH COLUMBIA
N.T.S.

-  INTAKE
-  PENSTOCK
-  POWERHOUSE
-  TRANSMISSION LINE
-  INTERCONNECTION POINT (ZZ CREEK (EAST TRIBUTARY TO SKWAMUK RIVER) HYDROELECTRIC PROJECT)

BASE MAP: NTS 92K AND 92J

SCALE 0 1000 2000 3000 4000 metres

SYNEX ENERGY RESOURCES LTD.
ZZ CREEK (WEST TRIBUTARY TO SKWAMUK RIVER)
HYDROELECTRIC PROJECT
LOCATION PLAN

FIGURE 1	DWG. No.	R 0
DATE FEB 2007		