






**Crown Land Lots  
In Sandon, BC**


**LEGEND**

-  Crown Owned Lot
-  Cadastral Lot
-  Planimetry

**L 102220** (District Lot)  
**SL 12** (Subsidy Lot)  
 on **Blk. 7** (Block Number)  
**NEP68178** (Survey Plan)  
**Lot 2** (Lot Number)

NOTE: Legal descriptions will vary and may not contain information as seen in the example.



Map Projection: UTM Zone 11  
 Map Datum: NAD83  


**DATA SOURCES**

The following sources of data are updated as changes occur:

- Cadastral Lot - Surveyed lots/parcels of land; Sources: Crown Land Registry Services and RDCK
- District Lot; Source: Crown Land Registry Services; Integrated Cadastral Initiative (ICI) and RDCK
- TRIM Data - Planimetry, Unsurveyed Roads, and Contours; Source: Ministry of Water, Land and Air Protection
- ALR - Agricultural Land Reserve; Source: BC Land Reserve Commission
- Zoning - Rural Land Use, Land Use and Zoning Bylaws, where bylaws are in place; Source: RDCK
- Roads - Road centreline compiled 2003; Source: RDCK

Regional District of Central Kootenay  
 Box 390, 202 Lakeside Drive, Nelson, BC V1L 5R6  
 Telephone: (250) 352-4665  
 Telefax: (250) 352-4325 (BC)  
 Fax: (250) 352-4300 Internet: www.rdkc.bc.ca

**Sandon, BC**

