






**SOUTHWESTERN BRITISH COLUMBIA**  
N. 7.5

-  INTAKE
-  PENSTOCK
-  POWERHOUSE
-  TRANSMISSION LINE
-  INTERCONNECTION POINT (PROPOSED SECHLET TRANSMISSION LINE)

BASE MAP: NTS 92J AND 92G



HAWKEYE ENERGY CORPORATION	
LOWER STAKAWUS CREEK HYDROELECTRIC PROJECT	
LOCATION PLAN	
FIGURE 1	
DATE JUN 2007	DWG. No. R 0