


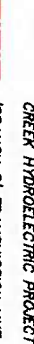
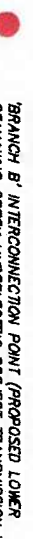




SOUTHWESTERN BRITISH COLUMBIA
N.T.S.

-  INTAKE
-  PENSTOCK
-  POWERHOUSE
-  BRANCH A' TRANSMISSION LINE
-  BRANCH A' INTERCONNECTION POINT (PROPOSED SESHAL CREEK HYDROELECTRIC PROJECT POWERHOUSE)
-  BRANCH B' TRANSMISSION LINE
-  BRANCH B' INTERCONNECTION POINT (PROPOSED LOWER STANMAUS CREEK HYDROELECTRIC PROJECT TRANSMISSION LINE)

BASE MAP: N.T.S. 92K AND 92J

SCALE 0 1000 2000 3000 4000 metres

HAWKEYE ENERGY CORPORATION

OSGOOD CREEK HYDROELECTRIC PROJECT

LOCATION PLAN

FIGURE 1

DATE	AUG 2007	DWG. No.	
			R 0