





**SOUTHWESTERN BRITISH COLUMBIA**  
N.T.S.

-  INTAKE
-  POWERHOUSE
-  TRANSMISSION LINE
-  INTERCONNECTION POINT (ZZ CREEK, TRIBUTARY TO LITTLE TOBA RIVER HYDROELECTRIC PROJECT TRANSMISSION LINE)

BASE MAP: NTS 92K AND 92J

SCALE 0 1000 2000 3000 4000 metres

HAWKEYE ENERGY CORPORATION  
ZZ CREEK, WEST TRIBUTARY TO LITTLE TOBA  
RIVER HYDROELECTRIC PROJECT  
LOCATION PLAN

FIGURE 1

DATE JUL 2007

DWG. No.

R 0