





**SOUTHWESTERN BRITISH COLUMBIA**  
N.T.S.

-  INTAKE
-  PENSTOCK
-  POWERHOUSE
-  TRANSMISSION LINE
-  INTERCONNECTION POINT (PROPOSED ZZ CREEK [SOUTHEAST TRIBUTARY TO ELDERED RIVER] POWERHOUSE)

BASE MAP, NTS 92X AND 92J

SCALE 0 1000 2000 3000 4000 metres

BEARTOOTH MOUNTAIN

POWELL RIVER REGI

SUNSHINE COAST REGI

MOUNT ALFRED

HAWKEYE ENERGY CORPORATION

JIM BROWN CREEK HYDROELECTRIC PROJECT

LOCATION PLAN

FIGURE 1

DATE AUG 2007

DWG. No.

R 1