


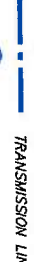



**SOUTHWESTERN BRITISH COLUMBIA**  
N.T.S.

-  INTAKE
-  PENSTOCK
-  POWERHOUSE
-  TRANSMISSION LINE
-  INTERCONNECTION POINT (ZZ CREEK, TRIBUTARY TO LITTLE TOBA RIVER HYDROELECTRIC PROJECT TRANSMISSION LINE)

BASE MAP, NTS 92K AND 92J

SCALE 0 1000 2000 3000 4000 metres

**HAWKEYE ENERGY CORPORATION**  
CHUSAN CREEK HYDROELECTRIC PROJECT  
LOCATION PLAN

FIGURE 1

DATE	JAN 2008	DWG. No.	R 0
------	----------	----------	-----