






SOUTHWESTERN BRITISH COLUMBIA  
N.T.S.

-  INTAKE
-  PENSTOCK
-  TRANSMISSION LINE
-  POWERHOUSE
-  INTERCONNECTION POINT (RAGOON CREEK HYDROELECTRIC PROJECT TRANSMISSION LINE)

BASE MAP: NTS 92K

SCALE 0 1000 2000 3000 4000 metres

**HAWKEYE ENERGY CORPORATION**

FILER CREEK HYDROELECTRIC PROJECT

LOCATION PLAN

FIGURE 1

DATE	DWG. No.	R
JAN 2008		0