


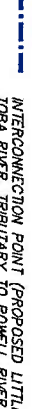


SOUTHWESTERN BRITISH COLUMBIA
N.T.S.

-  INTAKE
-  PENSTOCK
-  POWERHOUSE
-  INTERCONNECTION POINT (PROPOSED LITTLE TOBO RIVER, TRIBUTARY TO POWELL RIVER HYDROELECTRIC PROJECT TRANSMISSION LINE)

BASE MAP, NTS 92K

SCALE 0 1000 2000 3000 4000 metres

HAWKEYE ENERGY CORPORATION	
ZZ CREEK TRIBUTARY #2 TO POWELL RIVER HYDROELECTRIC PROJECT	
LOCATION PLAN	
FIGURE 1	
DATE JAN 2008	DWG. No.
	R 0