































# LOCATION MAP

File - 7408835 Area = 16,911.63 Ha  
 Application - 0818575 B.C. Ltd.

## Legend

- |   |  |
|---|--|
|  Crown Land Application            |  Water - Lines (20k)              |
|  Municipal Boundary                |  Rapids                           |
|  Primary Survey Parcel             |  River or Stream - Definite       |
|  Subdivision                       |  River or Stream - Dry            |
|  Integrated Cadastre               |  River or Stream - Indefinite     |
|  Surveyed Rights of Way            |  Dam - section Base               |
|  Transportation Corridor           |  Flooded Land - Inundated         |
|  Provincial Park                   |  Lake - Definite                  |
|  Protected Area                    |  Lake - Indefinite                |
|  OIC Ecological Reserve            |  Reservoir - Definite             |
|  Transportation - Lines (20k)      |  Airfield                         |
|  Road                              |  Road (Gravel Undivided) - 1 Lane |
|  Road (Gravel Undivided) - 2 Lanes |  Trail                            |
|  Rail Line (Double Track)          |  Island - Definite                |
|   |  Sand Bar                         |
|   |  Contour - Interval 200m          |
- All measurements are approximate.

Produced by  
 Integrated Land Management Bureau  
 Northern Service Centre  
 FrontCounterBC  
 May 6, 2008



Scale - 1:250,000  
 \* If printed on 17X11 page  
 0 2.5 5 7.5  
 Kilometers  
 Albers Projection/NAD 83

