


































LOCATION MAP

File - 7406283 Area = 2.75 Ha
Application - Widell, Mike

Legend

- | | |
|---|--|
|  Crown Land Application |  Water - Lines (20K) |
|  Primary Survey Parcel |  Rapids |
|  Subdivision |  River or Stream - Definite |
|  Integrated Cadastre |  River or Stream - Dry |
|  Surveyed Rights of Way |  River or Stream - Indefinite |
|  Transportation Corridor |  Dam - section Base |
|  Provincial Park |  Flooded Land - Inundated |
|  Protected Area |  Lake - Definite |
|  OIC Ecological Reserve |  Lake - Indefinite |
|  Municipal Boundary |  Lake - Intermittent |
|  Transportation - Lines (20K) |  Reservoir - Definite |
|  Airfield |  Glacier |
|  Road |  Icefield |
|  Road (Gravel Undivided) - 1 Lane |  Island - Definite |
|  Road (Gravel Undivided) - 2 Lanes |  Sand Bar |
|  Trail |  Contour - 20m Interval |
|  Rail Line (Double Track) | |
- All measurements are approximate.

Produced by
Integrated Land Management Bureau
Northern Service Centre
FrontCounterBC
May 27, 2008

Scale - 1:100,000
* if printed on 17X11 page



Albers Projection/NAD 83

