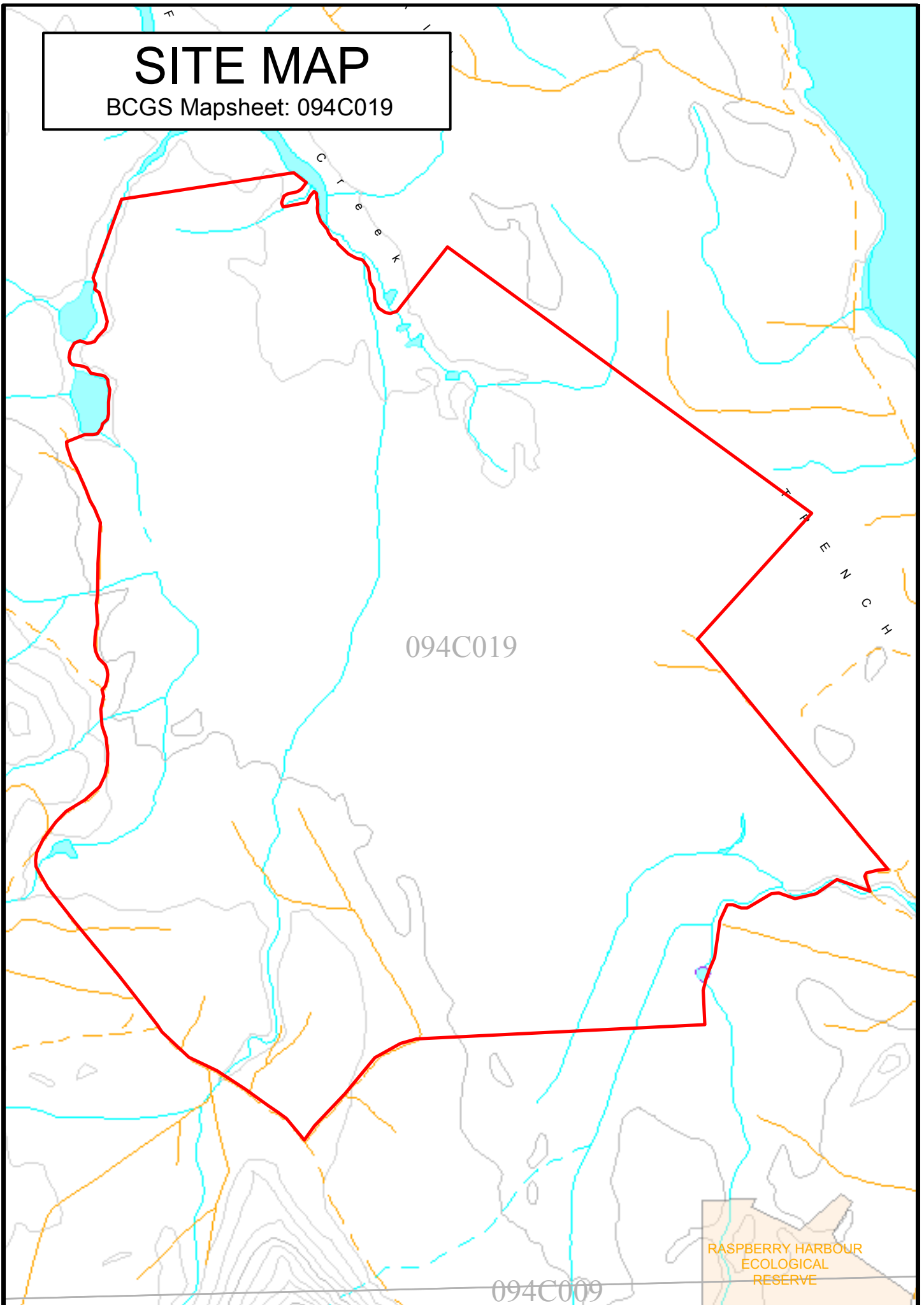


SITE MAP

BCGS Mapsheet: 094C019



File Number: 7408877

Site # 1 of 1 - Application

Area = 1382.84 Ha

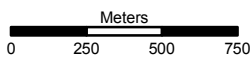
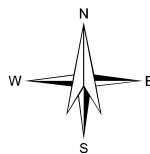
Investigative Permit - Peat and Soil

Produced by
Integrated Land Management Bureau
Northern Service Centre
FrontCounterBC
August 5, 2008

Scale - 1:25,000 *

* if printed on 8.5X14 page

Projection: BC Albers
Datum: NAD 83



RASPERRY HARBOUR
ECOLOGICAL
RESERVE

Legend

- | | |
|-------------------------------------|------------------------------|
| Crown Land Application | Water - Lines (20K) |
| Primary Survey Parcel | Rapids |
| Subdivision | River or Stream - Definite |
| Integrated Cadastre | River or Stream - Dry |
| Surveyed Rights of Way | River or Stream - Indefinite |
| Transportation Corridor | Dam - section Base |
| Provincial Park | Flooded Land - Inundated |
| Protected Area | Lake - Definite |
| OIC Ecological Reserve | Lake - Indefinite |
| Transportation - Lines (20K) | Lake - Intermittent |
| Airfield | Reservoir - Definite |
| Road | Glacier/Icefield |
| Road (Gravel Undivided) - 1 Lane | Island - Definite |
| Road (Gravel Undivided) - 2 Lanes | Sand Bar |
| Trail | Contour - 20m interval |
| Rail Line (Double Track) | |

All measurements are approximate.